

1
2
3
4
5
6
7
8
9
10
11
12
13
14
15
16
17
18
19
20
21
22
23
24
25
26
27
28

MARIPOSA COUNTY RESOLUTION NO. 88-52

A RESOLUTION NAMING "DOUBLE EAGLE ROAD"

WHEREAS, the Planning Department received a request for a road name from the owners of all parcels served by this road; and

WHEREAS, the road shown on the attached map has not been previously named by the County; and

WHEREAS, the request has been found to be in conformance with County Resolution No. 85-304.

NOW THEREFORE BE IT RESOLVED, that the Mariposa County Board of Supervisors, a political subdivision of the State of California, names the road, as shown on the attached map "Double Eagle Road".


PASSED AND ADOPTED by the Mariposa County Board of Supervisors this 16th day of February 1988 by the following vote:


AYES: Baggett, Erickson, Radanovich, Taber


NOES: None

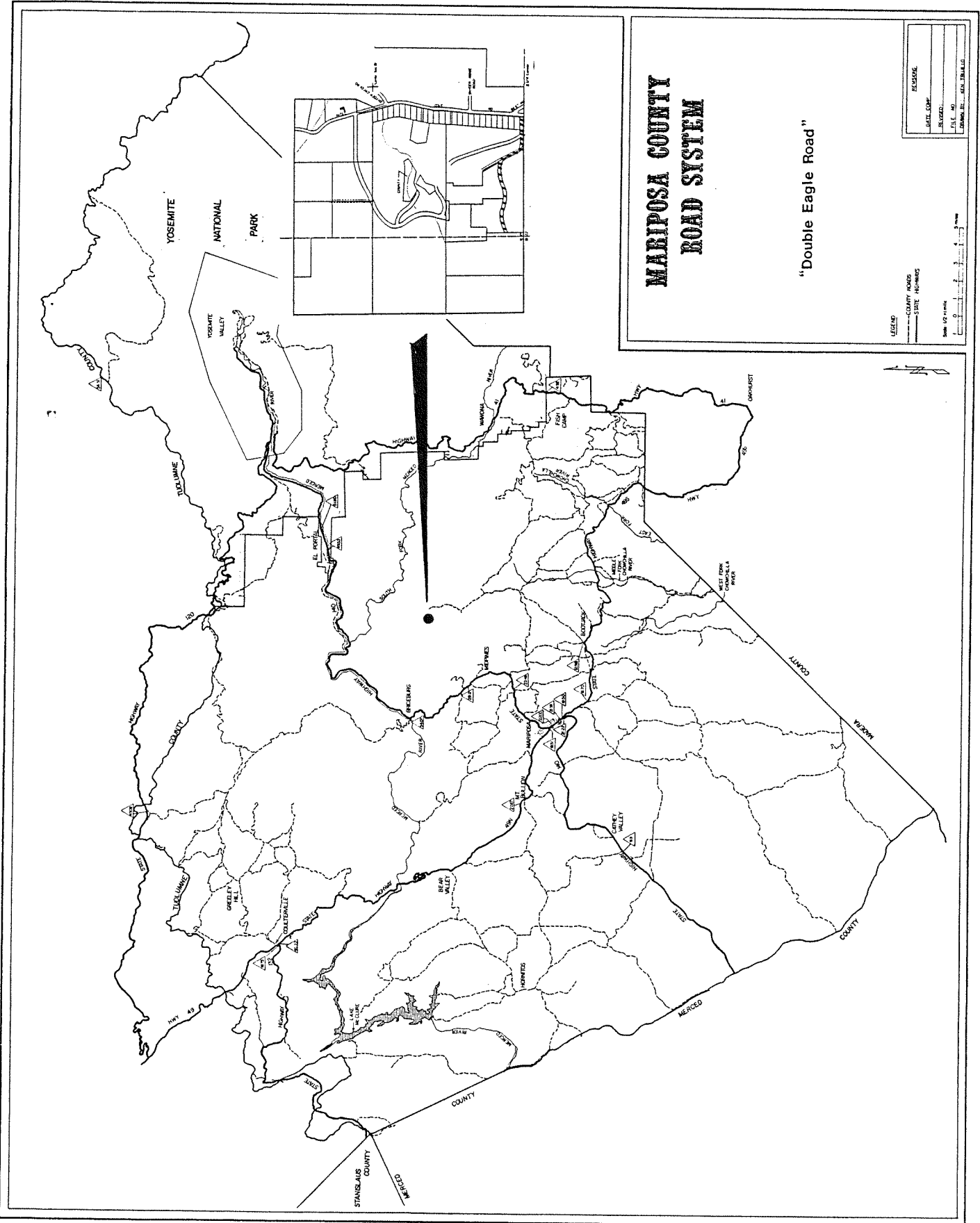
EXCUSED: Dalton

NOT VOTING: None


ERIC J. ERICKSON, Chairman
Mariposa County Board of Supervisors

ATTEST:

MARGIE WILLIAMS, Clerk of the Board

APPROVED AS TO FORM AND LEGAL SUFFICIENCY:

JEFFREY G. GREEN, County Counsel



MARIPOSA COUNTY ROAD SYSTEM

"Double Eagle Road"

LEGEND

- COUNTY BOUNDARIES
- STATE HIGHWAYS
- LOCAL ROADS

Scale: 1/2" = 1 mile

REVISION	DATE