

1
2
3
4
5
6
7
8
9
10
11
12
13
14
15
16
17
18
19
20
21
22
23
24
25
26
27
28

MARIPOSA COUNTY RESOLUTION NO. 88-36

A RESOLUTION APPROVING A MODIFICATION TO THE LAND USE ELEMENT OF THE MARIPOSA COUNTY GENERAL PLAN

WHEREAS, Mariposa County has received two requests for amendments to the Land Use Element of the General Plan from Karl Baumann and Howard and Doris Boyle, et al; and

WHEREAS, environmental review has been conducted on the amendment in accordance with the California Environmental Quality Act and the Mariposa County Environmental Review Policies and Procedures adopted pursuant thereto; and

WHEREAS, the Mariposa County Planning Commission has recommended approval of the General Plan Amendments; and


WHEREAS, the Board of Supervisors has held a public hearing on the General Plan Amendments as required by State Law.

NOW THEREFORE BE IT RESOLVED, that General Plan Amendment Application No.'s 86-4 Karl Baumann-Applicant and 87-2 Howard and Doris Boyle, et al-Applicants as shown in Attachment A and B are hereby approved.

BE IT FURTHER RESOLVED, that this action of the Board is based upon the findings contained in Planning Commission Resolution No.'s 87-18 and 87-19 which are incorporated herein by reference.

PASSED AND ADOPTED on the 2nd day of February 1988 by the Mariposa County Board of Supervisors by the following vote:


- AYES: Baggett, Radanovich, Taber
- NOES: None
- ABSTAINED: Erickson
- EXCUSED: Dalton



 ERIC J. ERICKSON, Chairman
 Mariposa County Board of Supervisors

/////

1 ATTEST:

2 
3 Margie Williams, Clerk of the Board

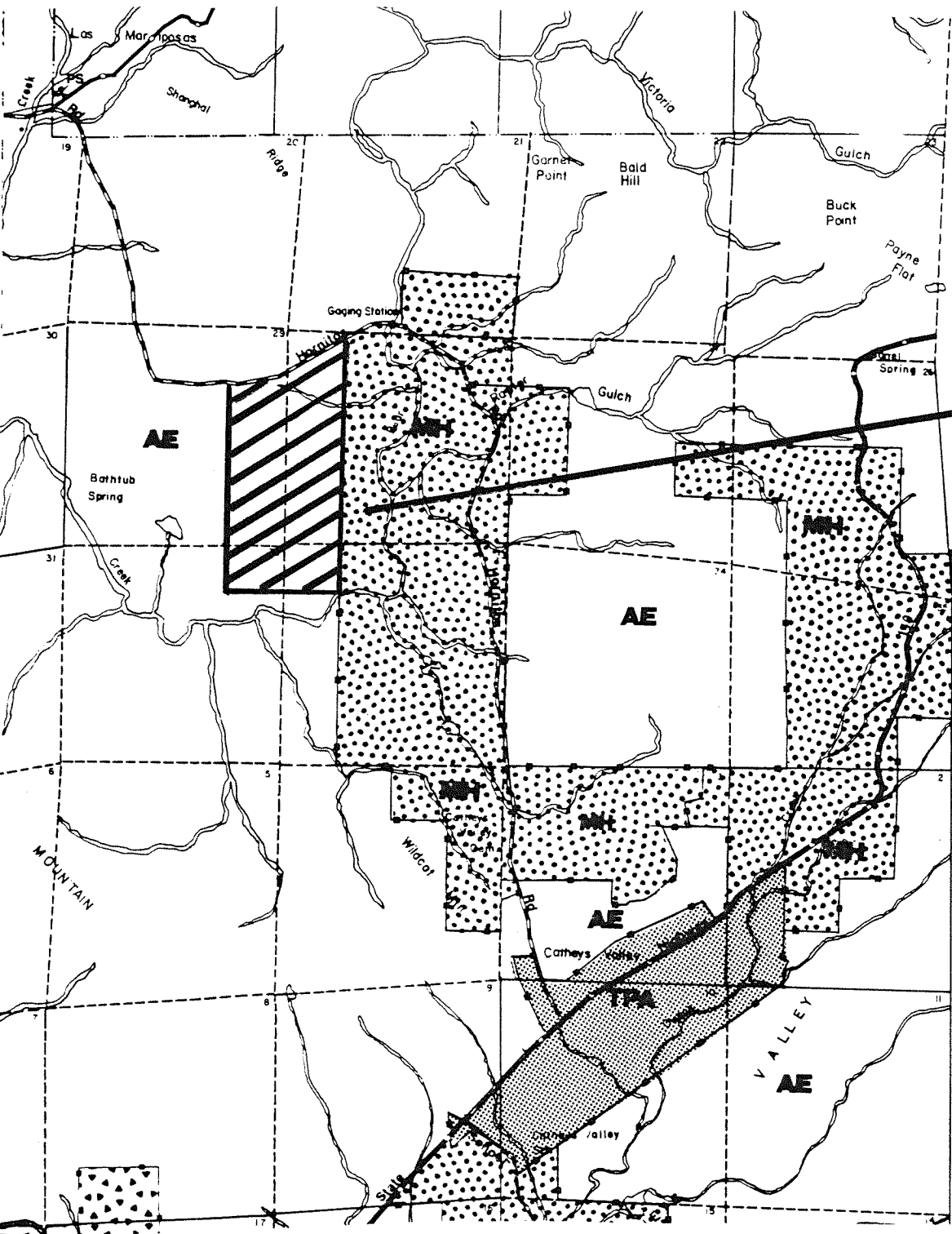
4 APPROVED AS TO FORM AND
5 LEGAL SUFFICIENCY

6 
7 JEFFREY G. GREEN, County Counsel

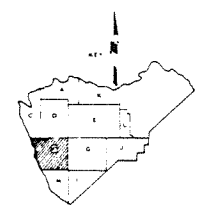
8
9
10
11
12
13
14
15
16
17
18
19
20
21
22
23
24
25
26
27
28

GPA 86-4

Agricultural Exclusive
to
Mountain Home



Carthey's Valley region
including Carthey's Valley & Horns



MARIPOSA COUNTY

LAND USE DISTRICTS BASE MAP

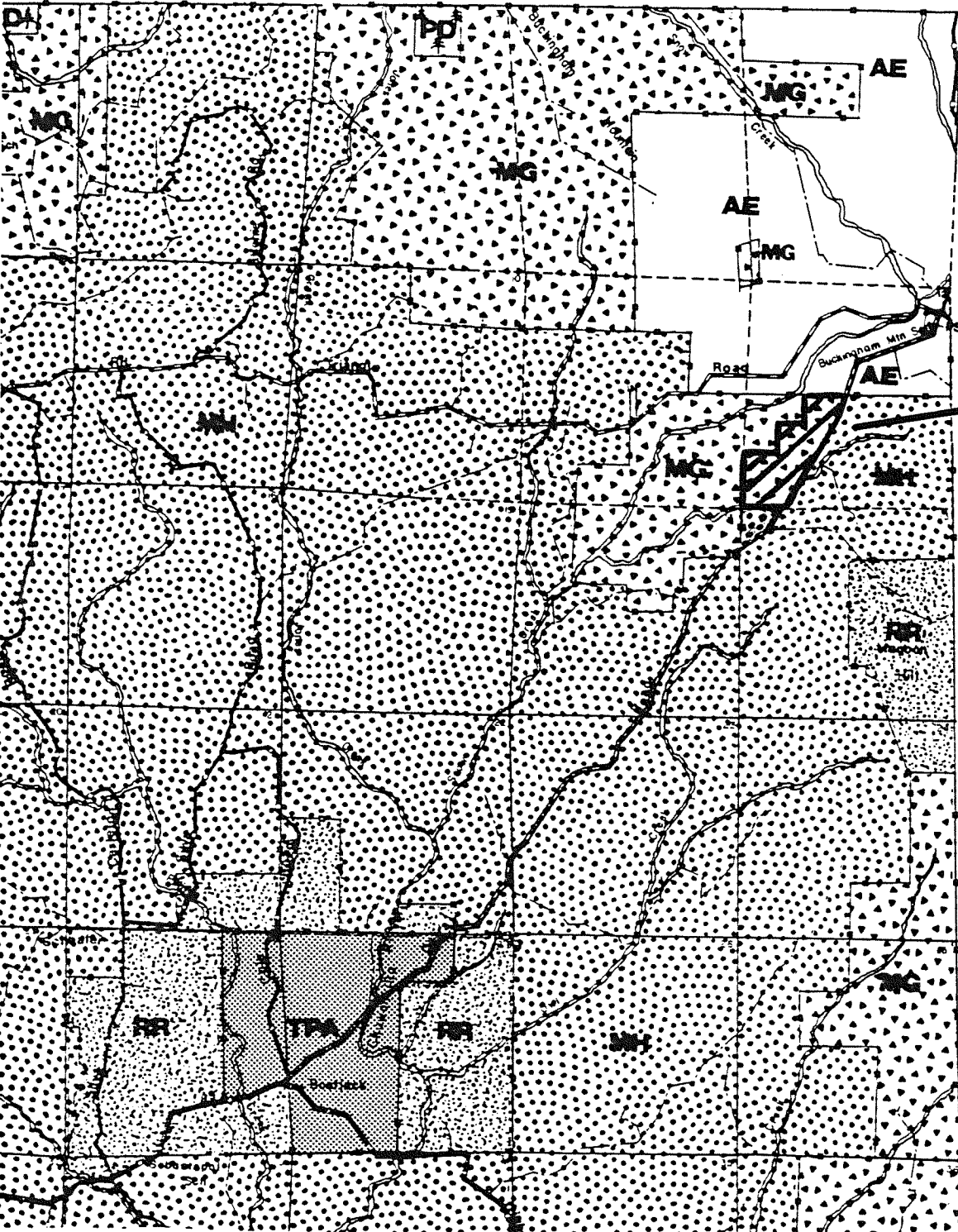
LEGEND

ROAD SYSTEM	
	ARTERIAL
	COLLECTOR
	LOOP
	ALL OTHER ROADS
	STATE HIGHWAYS

REVISIONS	
NO. 1	DATE

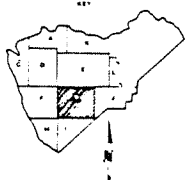
GPA 87-2

ATTACHMENT B



Mountain General
to
Mountain Home

Mariposa Region
Including Mariposa, Mt. Diablos & Sequoia



MARIPOSA COUNTY

LAND USE DISTRICTS BASE MAP

LEGEND

ROAD SYSTEM	
	ARTERIAL
	COLLECTOR
	MINOR
	ALL OTHER ROADS
	STATE HIGHWAYS

BY: _____
DATE: _____
SCALE: _____
PROJECT: _____

Revised 1985. Information updated by Act No. 85-03.