

MARIPOSA COUNTY RESOLUTION NO. 8-534
A RESOLUTION APPROVING PARCEL MAP FOR LDA 1250
FOR KENNETH & CAROL TROXEL

WHEREAS, Mariposa County Code Section 16.12.315 requires approval of the Board of Supervisors of all land division parcel maps;

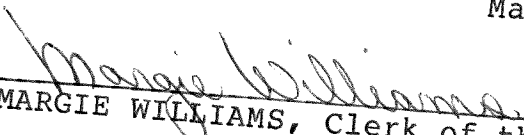
NOW, THEREFORE, BE IT RESOLVED by the Mariposa County Board of Supervisors, a political subdivision of the State of California, that the Board:


1. Accept, on behalf of the public, the dedication of a non-exclusive easement for access and public utilities only and not for maintenance, as offered for dedication by Highway Easement Deed, executed on October 10, 1988, by Kenneth O. Troxel and Carol E. Troxel (also known as Carolyn E. Troxel);
2. Authorize the Director of Public Works to sign said said Highway Easement Deed;
3. Approve the Parcel Map for LDA 1250 - Kenneth & Carol Troxel;
4. Accept, on behalf of the public, the dedications of public utility easements, as shown on said map;
5. Reject, without prejudice, the offers of dedication of public road easements, as shown on said map; and
6. Authorizes the Clerk of the Board of Supervisors to sign said map.

PASSED AND ADOPTED by the Mariposa County Board of Supervisors this 1st day of November, 1988, by the following vote:

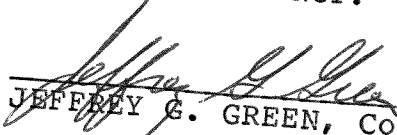
AYES: BAGGETT, ERICKSON, RADANOVICH, TABER
NOES: NONE
ABSENT: DALTON
ABSTAINED: NONE

ATTEST:


MARGIE WILLIAMS, Clerk of the Board


ERIC J. ERICKSON, Chairman
Mariposa County Board of Supervisors

APPROVED AS TO FORM AND
LEGAL SUFFICIENCY:


JEFFERY G. GREEN, County Counsel