

Soils Report

Site Plan

Updated: June 20, 2012

Lots 1-9, 12-23

And

Community Sewage System Reserve Area on Ag Land


Property Owners: Eugene and Dolores Family Trust

Site: Cathey's Valley Drive/ Hwy 140
Cathey's Valley CA

RECEIVED

JUN 29 2012

MARIPOSA COUNTY HEALTH DEPARTMENT

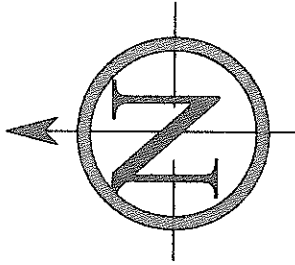


By:
O.S.T. System Designs
Armando G. Flores, REHS
P.O. Box 274
Biola CA 93606

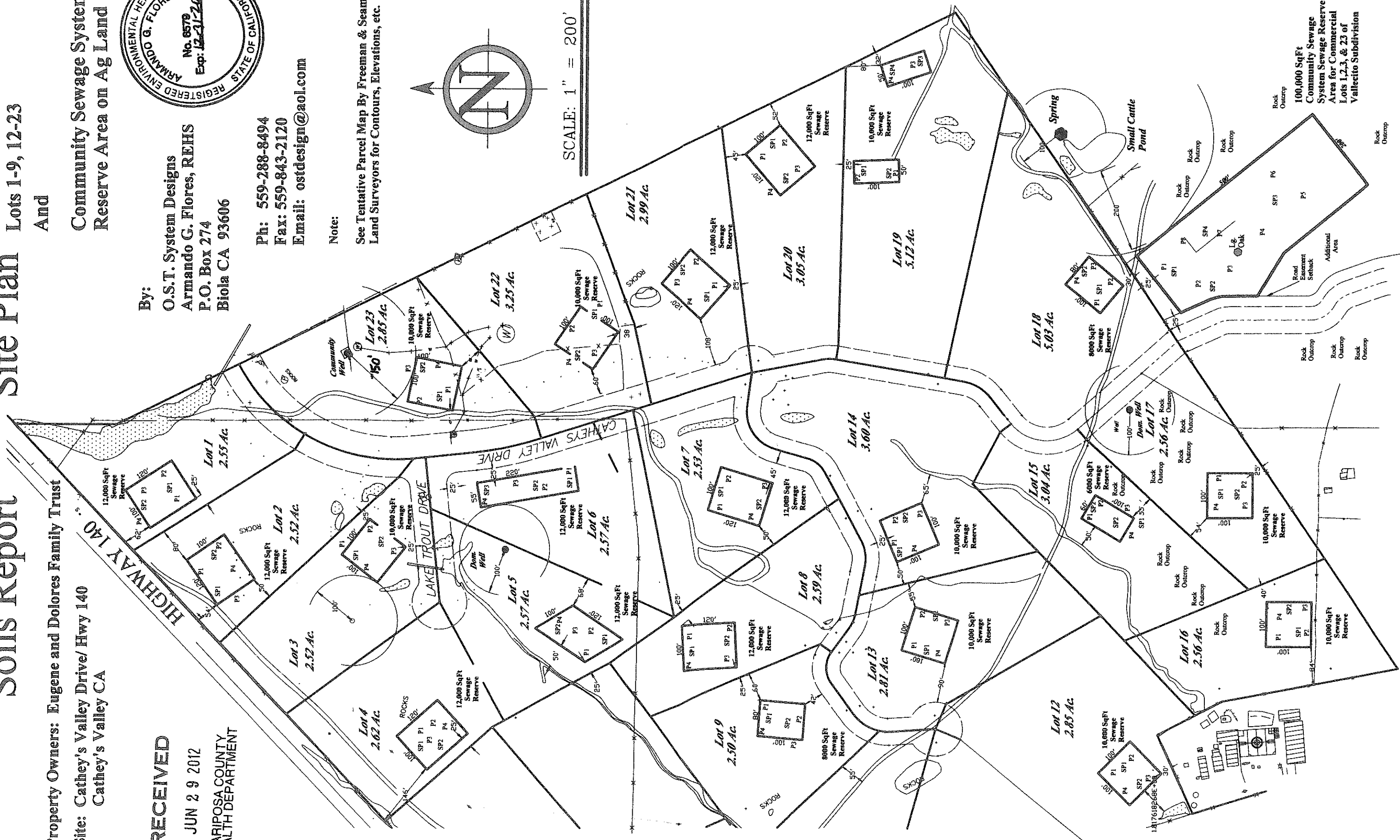
Ph: 559-288-8494
Fax: 559-843-2120
Email: ostdesign@aol.com

Note:

See Tentative Parcel Map By Freeman & Seaman Land Surveyors for Contours, Elevations, etc.



SCALE: 1" = 200'



100,000 SqFt
Community Sewage System Sewage Reserve Area for Commercial Lots 1,2,3, & 23 of Vallecito Subdivision

Soils Report Site Plan Lots 10, 11, 24, 25 & 26


Property Owners: Eugene and Dolores Family Trust

Site: Cathey's Valley Drive/ Hwy 140
Cathey's Valley CA

By:

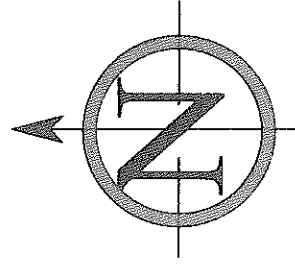
O.S.T. System Designs
Armando G. Flores, REHS
P.O. Box 274
Biola CA 93606

Ph: 559-288-8494
Fax: 559-843-2120
Email: ostdesign@aol.com



Note:

See Tentative Parcel Map By Freeman & Seaman
Land Surveyors for Contours, Elevations, etc.



SCALE: 1" = 200'

