

DEPARTMENT: Public Works/Transportation

BY: Doug Wilson  
PHONE: 966-5356

**RECOMMENDED ACTION AND JUSTIFICATION:**

Adopt a Resolution Authorizing the submission of the Functional Classification Road Change Request Form, and Approve the Exchange of Abandoned and Accepted Roads into the County Maintained Mileage System.

Correct the previous exchange and abandonment of roads listed on Res 03-329, dated September 16, 2003.

Corrections have been made and listed on the Functional Classification Road Change Request Form.

**BACKGROUND AND HISTORY OF BOARD ACTIONS:**

In order to update the maintained mileage report, and add and remove roads we must submit a Functional Classification Change Request Form, marked-up CRS maps showing changes, and a resolution to Caltrans for approval.

On September 16, 2003, (Res 03-329) the board approved the acceptance of Stout Lane, Pine Drive and Jackass Creek Access Road in exchange for abandoning a portion of Hayward Road.

On December 7, 2004, (Res 04-515) the board approved the abandonment of a portion of Old Yosemite Road and acceptance of a portion of Anderson Valley Road, Cuneo Road, and Crystal Aire Drive.

**ALTERNATIVES AND CONSEQUENCES OF NEGATIVE ACTION:**

Not approve the changes, therefore incorrectly reporting the maintained mileage for Mariposa County, and therefore we will be unable to obtain road numbers for the additional roads.

Financial Impact? ( ) Yes (X) No	Current FY Cost: \$	Annual Recurring Cost: \$
Budgeted In Current FY? (x) Yes ( ) No (X) Partially Funded		
Amount in Budget: \$ 0		List Attachments, number pages consecutively
Additional Funding Needed: \$ 0		1. Functional Classification Change Request Form
Source:		2. Marked-up CRS maps
Internal Transfer _____		3. Resolution (LTC)
Unanticipated Revenue _____ 4/5's vote		4. Resolution (Board of Supervisors)
Transfer Between Funds _____ 4/5's vote		
Contingency _____ 4/5's vote		
( ) General ( ) Other		

0

**CLERK'S USE ONLY:** *DK Res. 10-10*

Res. No.: 10-169 Ord. No. \_\_\_\_\_

Vote - Ayes: 5 Noes: \_\_\_\_\_

Absent: \_\_\_\_\_

*mm* Approved

( ) Minute Order Attached ( ) No Action Necessary

**COUNTY ADMINISTRATIVE OFFICER:**

Requested Action Recommended

No Opinion

Comments: \_\_\_\_\_

\_\_\_\_\_

\_\_\_\_\_

\_\_\_\_\_


\_\_\_\_\_

The foregoing instrument is a correct copy of the original on file in this office.

Date: \_\_\_\_\_

Attest: MARGIE WILLIAMS, Clerk of the Board  
County of Mariposa, State of California

By: \_\_\_\_\_  
Deputy

CAO: 

**MARIPOSA COUNTY BOARD OF SUPERVISORS RESOLUTION NO. 10-169**

**A Resolution Approving the Classification of Roadways Within the County of Mariposa**

**WHEREAS**, the Federal Highway Act of 1973 and the Federal Safe, Accountable, Flexible, Efficient, Transportation Equity Act: A Legacy for Users (SAFETEA-LU) requires a classification of all roads and highways in the county; and

**WHEREAS**, a roadway classification system update for the County of Mariposa has not been previously completed;


**WHEREAS**, the County of Mariposa has requested classification of several new roadway segments to local roads;

**WHEREAS**, this request is consistent with the approved classification system;

**NOW THEREFORE BE IT RESOLVED** that the Mariposa County Board of Supervisors does hereby adopt the roadway segments as indicated in the attached Functional Classification Change Request Form.


ON MOTION BY Supervisor Turpin, seconded by Supervisor Aborn this resolution is duly passed and adopted this 13th day of April, 2010 by the following vote:

AYES: ABORN, TURPIN, BIBBY, CANN, ALLEN  
NOES: NONE  
EXCUSED: NONE  
ABSTAIN: NONE



Kevin Cann, Chair  
Board of Supervisors

ATTEST:

  
Margie Williams, Clerk of the Board

APPROVED AS TO FORM:

  
Steven W. Dahlem, County Counsel

SEE MAP 10K

SEE MAP 11L

SEE MAP 10M

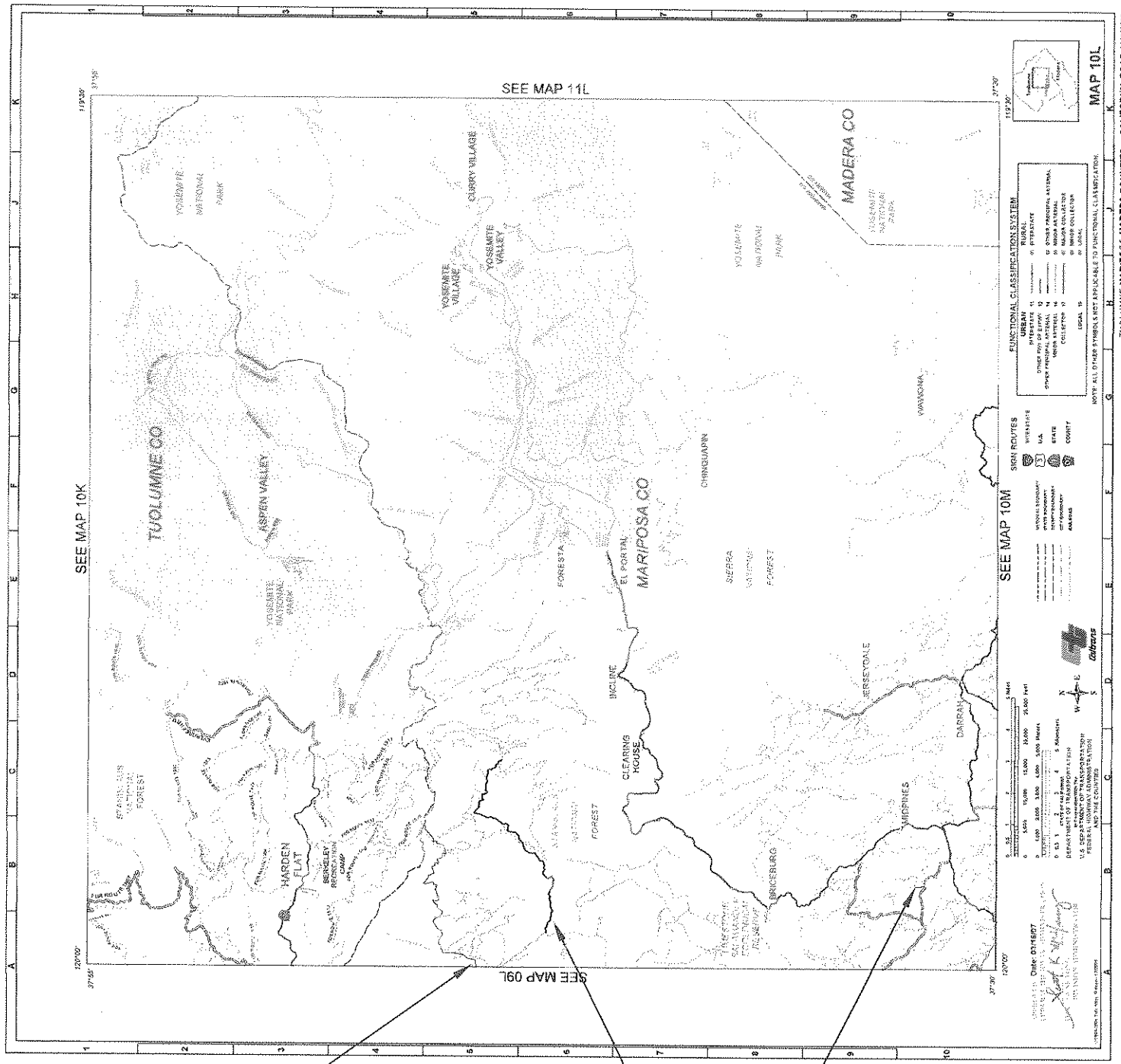
SEE MAP 09L

OLD YOSEMITE ROAD  
CLASSIFIED AS RURAL 09  
A 9.5 MILE SECTION OF ROAD  
TO BE REMOVED AS A  
MARIPOSA COUNTY  
MAINTAINED ROAD  
SEE SHEET 9L FOR  
REMAINDER OF ROAD

ANDERSON VALLEY ROAD  
CLASSIFIED AS RURAL 09  
8.19 MILES TO BE ADDED AS A  
MARIPOSA COUNTY  
MAINTAINED ROAD

CRYSTAL AIRE DRIVE  
CLASSIFIED AS RURAL 09  
0.31 OF A MILE TO BE  
ADDED AS A  
MARIPOSA COUNTY  
MAINTAINED ROAD

NOT TO SCALE



**FUNCTIONAL CLASSIFICATION SYSTEM**

LIBRARY	11
INTERSTATE	15
STATE	16
COUNTY	17
OTHER FEDERAL, STATE, COUNTY	18
UNPAVED	19
COLLECTOR	20
LOCAL	21

**NOTE:** ALL OTHER SYMBOLS NOT APPLICABLE TO FUNCTIONAL CLASSIFICATION.

**SIGN ROUTES**

INTERSTATE	11
STATE	15
COUNTY	16
OTHER FEDERAL, STATE, COUNTY	17
UNPAVED	18
COLLECTOR	19
LOCAL	20

DATE: 07/16/07  
 COUNTY: TUOLUMNE  
 COUNTY ENGINEER: [Signature]  
 COUNTY ADMINISTRATOR: [Signature]  
 COUNTY CLERK: [Signature]

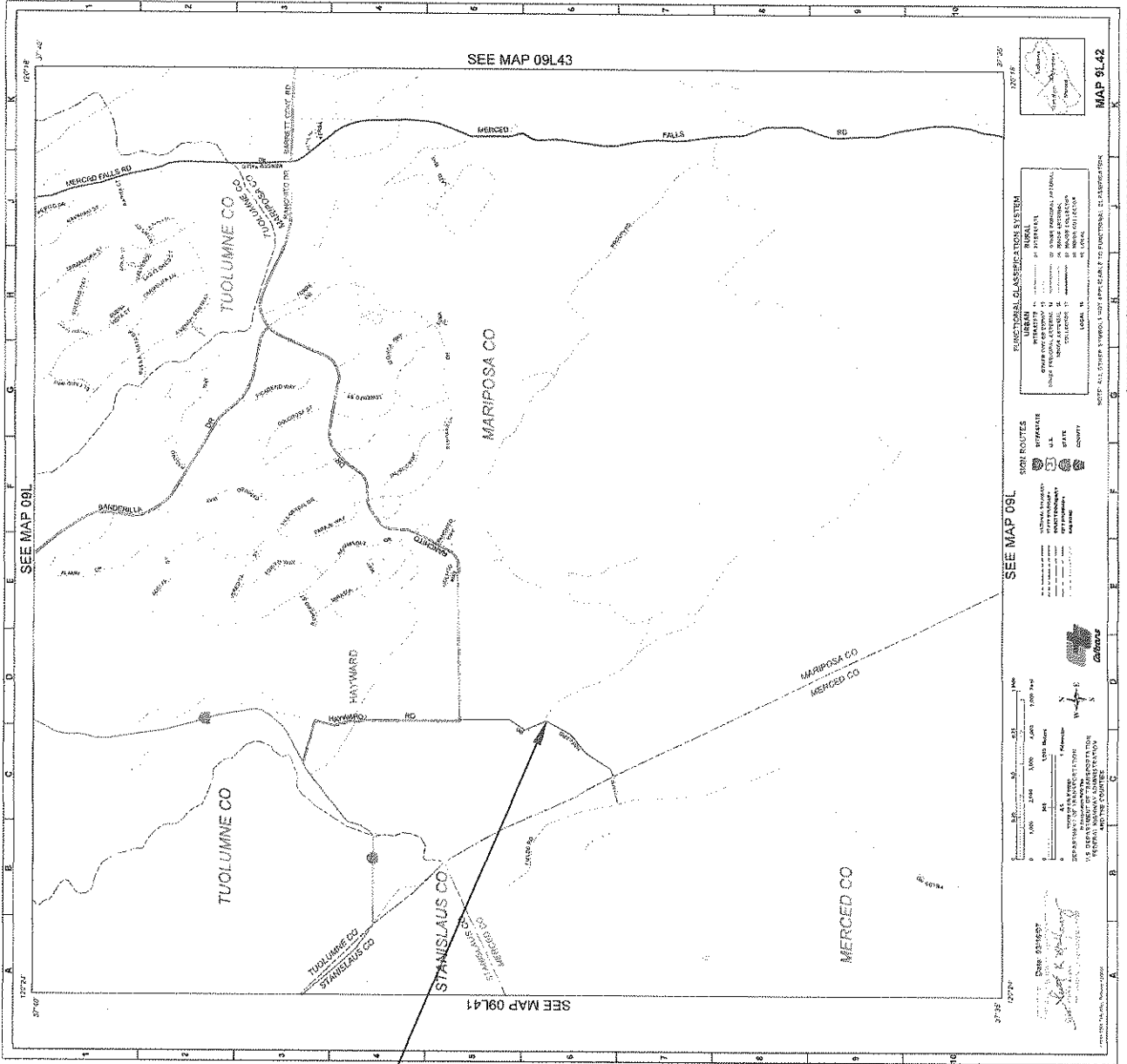
U.S. DEPARTMENT OF TRANSPORTATION  
 FEDERAL HIGHWAY ADMINISTRATION  
 CALIFORNIA DISTRICT OFFICE  
 SACRAMENTO, CALIFORNIA

Scale: 1" = 10,000 feet

TUOLUMNE-MARIPOSA-MADERA COUNTIES CALIFORNIA ROAD SYSTEM

MAP 10L





HAYWARD ROAD  
 CLASSIFIED AS RURAL 08  
 1.1 MILES TO BE  
 ABANDONED AS A  
 MARIPOSA COUNTY  
 MAINTAINED ROAD

3

NOT TO SCALE

STOUT LN  
PINE DR


CUNEO RD. 1.0 MILES ADDED.  
STOUT LANE 0.543 OF A MILE ADDED.  
JACKASS CREEK ACCESS RD 0.482 OF  
A MILE ADDED.  
PINE DRIVE 0.205 OF A MILE  
ADDED. ALL ROADS ARE  
CLASSIFIED AS RURAL 09  
TO BE ADDED AS  
MARIPOSA COUNTY  
MAINTAINED ROADS

SEE MAP 09K

SEE DETAIL ON RIGHT

SEE MAP 10L

OLD YOSEMITE ROAD  
CLASSIFIED AS RURAL 09  
A PORTION OF A 9.5 MILE  
SECTION OF ROAD  
TO BE REMOVED AS A  
MARIPOSA COUNTY  
MAINTAINED ROAD  
SEE SHEET 10L FOR  
REMAINDER OF ROAD



MAP 9L

**FUNCTIONAL CLASSIFICATION SYSTEM**

TYPE	CLASSIFICATION	DESCRIPTION
INTERSTATE	I	INTERSTATE
STATE HIGHWAY	S	STATE HIGHWAY
COUNTY ROAD	C	COUNTY ROAD
LOCAL ROAD	L	LOCAL ROAD
UNCLASSIFIED	U	UNCLASSIFIED

NOTE: ALL OTHER SYMBOLS NOT APPLICABLE TO FUNCTIONAL CLASSIFICATION.

**ROAD ROUTES**

INTERSTATE	I	STATE HIGHWAY	S
COUNTY ROAD	C	LOCAL ROAD	L
UNCLASSIFIED	U		

**SEE MAP 09M**

**SCALE**

0 0.5 1 1.5 2 2.5 3 3.5 4 4.5 5 5.5 6 6.5 7 7.5 8 8.5 9 9.5 10

0 1 2 3 4 5 6 7 8 9 10

0 1 2 3 4 5 6 7 8 9 10

**DATE PREPARED**  
12/23/07

**BY**  
D. K. SHERIDAN

**FOR**  
CALIFORNIA STATE HIGHWAY DEPARTMENT

**PROJECT NO.**  
4

TUOLUMNE-STANISLAUS-MARIPOSA-MERCER COUNTIES CALIFORNIA ROAD SYSTEM

NOT TO SCALE