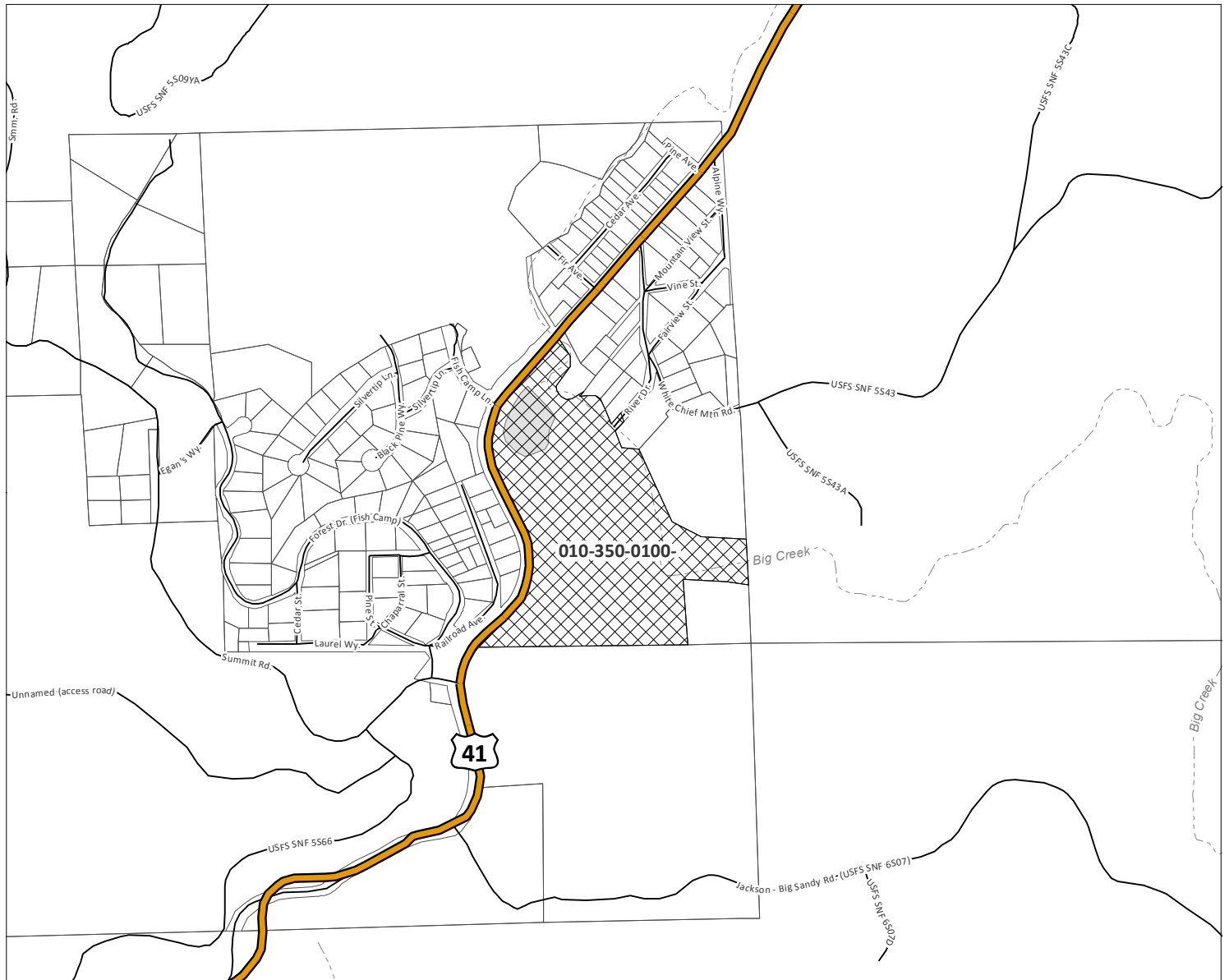


Mariposa County Planning Department Project Vicinity Map



0 400 800 Feet

1:9,600

PROJECT TYPE: GP/SPZA 2014-163; CUP 2014-164; LDA 2014-165


APPLICANT: Brian Fulce for Delaware North

APN: 010-350-010 (Formerly APN 010-350-008 prior to ROW change)




SITE ADDRESS: 1152 Highway 41, Fish Camp

Coordinate System: NAD 1983 StatePlane California III FIPS 0403 Feet
Date: Friday, April 21, 2017
Data Source: Mariposa County Planning Department GIS; Assessor's Office
Parcel Map Update: March 2017

Map Credit: Ben Ogren - Sr. GIS Specialist



Mariposa County Planning Department
PO BOX 2039 5100 Bullion Street
Mariposa, California 95338-2039
209.966.5151 FAX 209.742.5024
mariposaplanning@mariposacounty.org
<http://www.mariposacounty.org/planning>

-  Project Location
-  Assessor's Parcels
-  Pond

