

MARIPOSA COUNTY

Health • 209-966-3222



RESOLUTION - ACTION REQUESTED 2016-47

MEETING: January 26, 2016

TO: The Board of Supervisors

MINUTE ORDER ATTACHED

FROM: Mary Hodson, CAO

RE: Approve Paseo De Mariposa 5K Run/Walk as a County Sponsored Event

RECOMMENDATION AND JUSTIFICATION:

Declare the 5K Run/Walk and 12K Trail Run - Paseo De Mariposa on May 7, 2016 - as an annual County Sponsored Event, in Conjunction with the Butterfly Festival Event.

By designating the 5K Run/Walk and 12K Trail Run - Paseo De Mariposa as a County sponsored event, the County accepts responsibility for activities during the 5K Run/Walk and 12K Trail Run - Paseo De Mariposa, because the event will be covered by the County's liability insurance. Although there is no additional cost, if there is a substantial claim it is possible that the County's insurance premium may be increased. Designating this as an annual County sponsored event, will allow Risk Management staff to include this event on the list of covered activities when renewing the County's insurance programs.

The purpose of the Paseo de Mariposa event is to increase awareness of free, outdoor physical activities available in Mariposa County for community residents, especially women and children. The Health Department plans to partner with the Mariposa Rotary Club for their assistance with handling all of the financial transactions associated with this event -- entry fees, purchasing of awards, etc. Any remaining funding after the close of the event will be given to a local charity.

This event will be held in Mariposa town site with the start/stop location in front of the historical Courthouse. The trail run course includes the MPUD reservoir trail, the Flume Trail, Slaughterhouse Road and private property. The owners of private properties; MPUD, Dave Lawson, and Jason Dubberke, have given verbal permission to use land and trails for the event, with release of liability.

Participants will sign a release of liability agreement prior to participation in the Paseo de Mariposa event. Please see attached release of liability form.

BACKGROUND AND HISTORY OF BOARD ACTIONS:

This is a new event.

ALTERNATIVES AND CONSEQUENCES OF NEGATIVE ACTION:

Do not approve Paseo De Mariposa 5K Run/Walk and 12K Trail Run as a County sponsored event. The staff members in the Health Department will need to identify an insurance carrier and possibly pay for this insurance with their own personal funds; staff members could also decide not to hold the Paseo De Mariposa, in which case residents and visitors may remain unfamiliar with the County's walking trail as a no-cost physical activity.

FINANCIAL IMPACT:

No cost to Mariposa County. The finances will be supported by potential donations from sponsors.

*** In preparation for this event, Mariposa Public Works has been contacted for information in regards to permits; we have been instructed to pull permits after approval from the Board of Supervisors. The Mariposa CHP Office has been notified of our tentative plans and is willing to provide services with approval from CalTrans. Contacted CalTrans, awaiting reply.**

ATTACHMENTS:

**Paseo de Mariposa Trails Map (PDF)
Release of Liability Agreement (DOCX)
Permit and Maps (PDF)
Letter of Support (PDF)
Letter of Support #2 (PDF)**

CAO RECOMMENDATION

Requested Action Recommended



Mary Hodson, CAO

1/21/2016

RESULT: ADOPTED AS AMENDED BY CONSENT VOTE [UNANIMOUS]

MOVER: Marshall Long, District III Supervisor

SECONDER: Kevin Cann, District IV Supervisor

AYES: Smallcombe, Jones, Long, Cann, Carrier



COUNTY of MARIPOSA

P.O. Box 784, Mariposa, CA 95338 (209) 966-3222



JOHN CARRIER, CHAIR
MARSHALL LONG, VICE-CHAIR
ROSEMARIE SMALLCOMBE
MERLIN JONES
KEVIN CANN

DISTRICT V
DISTRICT III
DISTRICT I
DISTRICT II
DISTRICT IV

MARIPOSA COUNTY BOARD OF SUPERVISORS MINUTE ORDER

TO: File

FROM: RENÉ LaROCHE, Clerk of the Board *RL*

SUBJECT: Declare the 5K Run/Walk and 12K Trail Run - Paseo De Mariposa May 7, 2016 - as an Annual County Sponsored Event, in Conjunction with the Butterfly Festival Event

Resolution: 16-047

The following direction was given by the Mariposa County Board of Supervisors on **January 26, 2016**:

CA11. Health RES-2016-47

Declare the 5K Run/Walk and 12K Trail Run - Paseo De Mariposa May 7, 2016 - as an Annual County Sponsored Event, in Conjunction with the Butterfly Festival Event

CORRECTION: CA11 - change the date for the event from May 7, 2016 to April 20, 2016.

RESULT: ADOPTED [UNANIMOUS]
MOVER: Marshall Long, District III Supervisor
SECONDER: Kevin Cann, District IV Supervisor
AYES: Smallcombe, Jones, Long, Cann, Carrier

MARIPOSA COUNTY
APPLICATION FOR ENCROACHMENT PERMIT

TO: PUBLIC WORKS DEPARTMENT DATE: 12/7/15 BUILDING PERMIT: _____
4639 BEN HUR ROAD
MARIPOSA, CA 95338

GENTLEMEN:

THE UNDERSIGNED HEREBY APPLIES FOR PERMISSION TO EXCAVATE, CONSTRUCT, AND/OR OTHERWISE ENCROACH ON A COUNTY RIGHT-OF-WAY ON _____ ROAD AND AGREES TO DO THE WORK IN ACCORDANCE WITH COUNTY RULES AND REGULATIONS AND SUBJECT TO COUNTY INSPECTION AND APPROVAL, BY PERFORMING THE FOLLOWING WORK: (PLEASE FILL IN ALL BLANKS THAT APPLY).

- | | |
|--|---|
| 1. <input type="checkbox"/> DRIVEWAY | 2. <input type="checkbox"/> NEW BUILDING/HOME |
| <input type="checkbox"/> ROAD CROSSING | <input type="checkbox"/> REMODEL EXISTING |
| <input type="checkbox"/> WATER PIPE, CULVERT, ETC. | <input type="checkbox"/> NEW MAILBOX |
| <input type="checkbox"/> LDA ROAD | <input checked="" type="checkbox"/> OTHER (EXPLAIN BELOW) |

3. DRIVING INSTRUCTION FROM A KNOWN LANDMARK TO LOCATION OF ENCROACHMENT, I.E., INTERSECTION OF COUNTY ROADS, STATE HIGHWAYS OR TOWN, ETC.

4. ATTACH MAP SHOWING LOCATION AND SKETCHES SHOWING WHAT IS TO BE DONE, SHOW LOCATION OF THE STAKE MARKING PROPOSED ENCROACHMENT OR WORK TO BE DONE.

See attached Maps for 5K run/walk and 12 K trail run.

5. ASSESSOR'S PARCEL NUMBER: _____

6. ADDRESS OF PARCEL: _____

APPLICANT IS **REQUIRED** TO STAKE THE ENCROACHMENT WITH THE **PINK CARD** PROVIDED AND/OR NEW MAILBOX LOCATION WITH THE **GREEN CARD** PROVIDED.

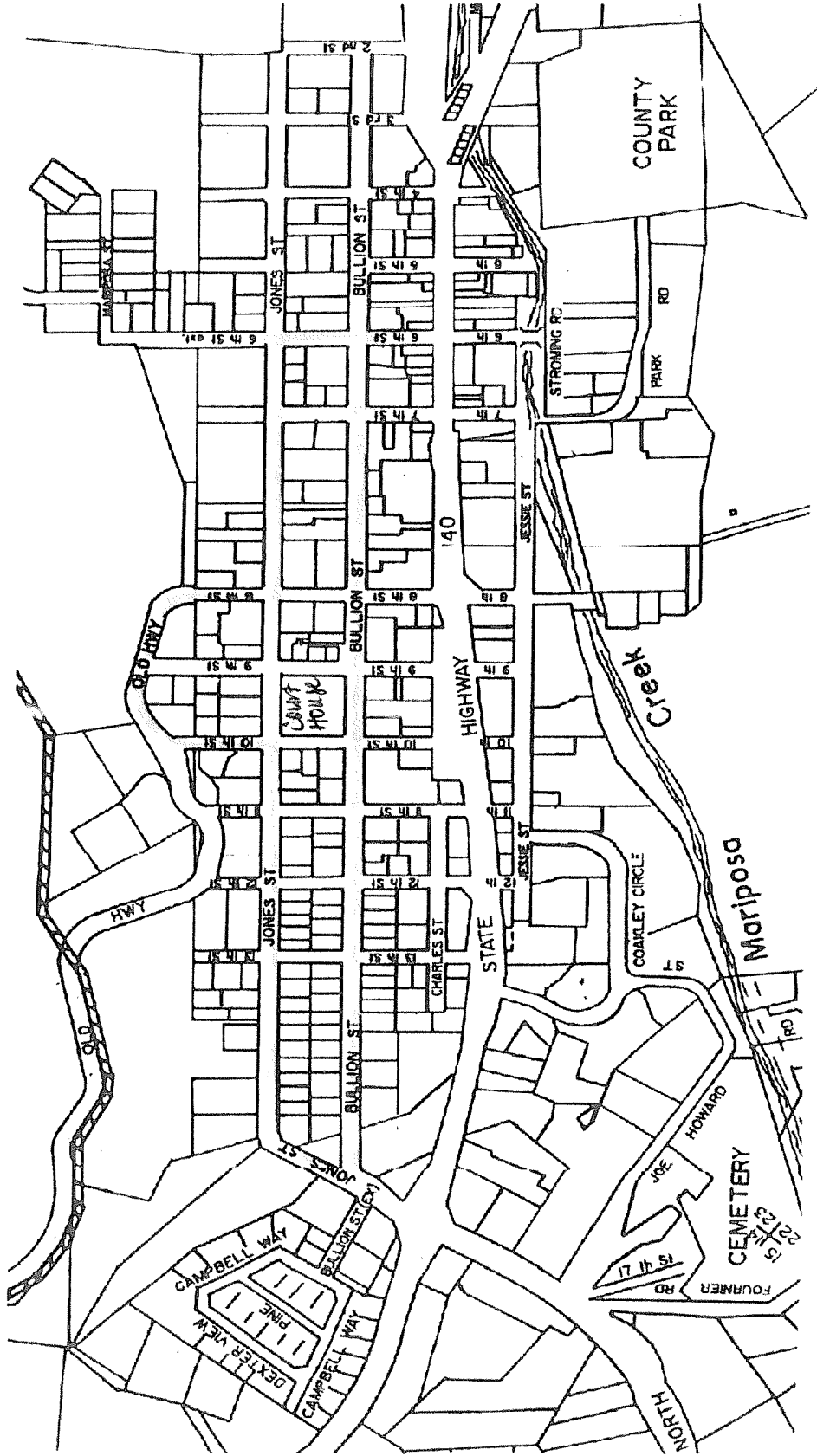
NO PERMIT WILL BE ISSUED UNTIL POSTING HAS BEEN COMPLETED AND APPROPRIATE FEES HAVE BEEN COLLECTED. WORK WILL NOT BE STARTED UNTIL AN ENCROACHMENT PERMIT HAS BEEN ISSUED BY THE DEPARTMENT OF PUBLIC WORKS.

PERMIT NO. _____

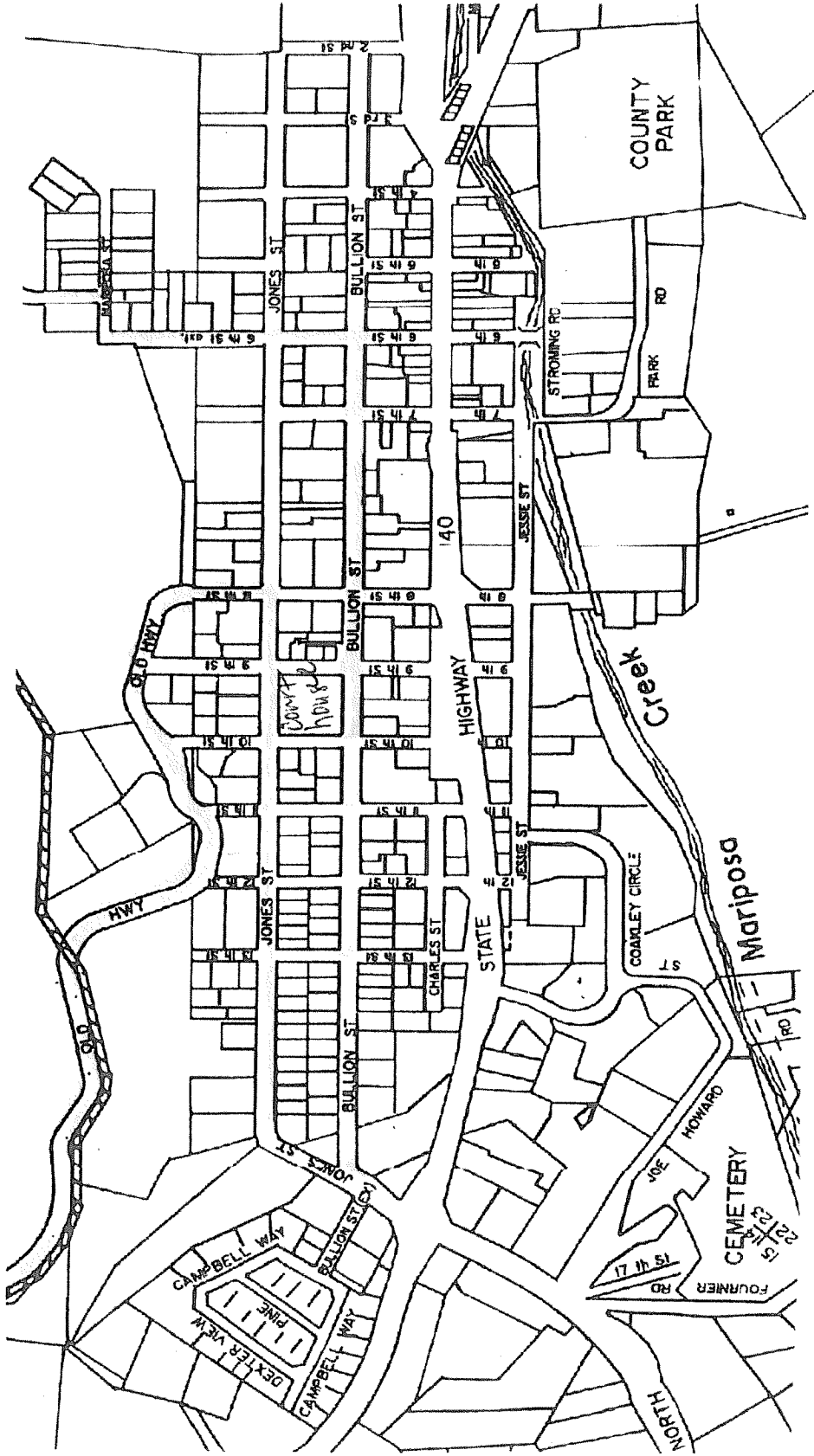
DATE ISSUED _____

Mariposa Health Dept.
ATTN: OWNERS NAME (Please print) Marganta King
SIGNATURE OF OWNER/APPLICANT _____
PO BOX 5
OWNERS MAILING ADDRESS _____
Mariposa CA 95338
CITY STATE ZIP
9166-3689
PHONE NUMBER _____

5K run faseo De Mariposa



12 K trail run
paseo de Mariposa



Stockton Creek Preserve

Trails Map (December 2014)

12 K trail run

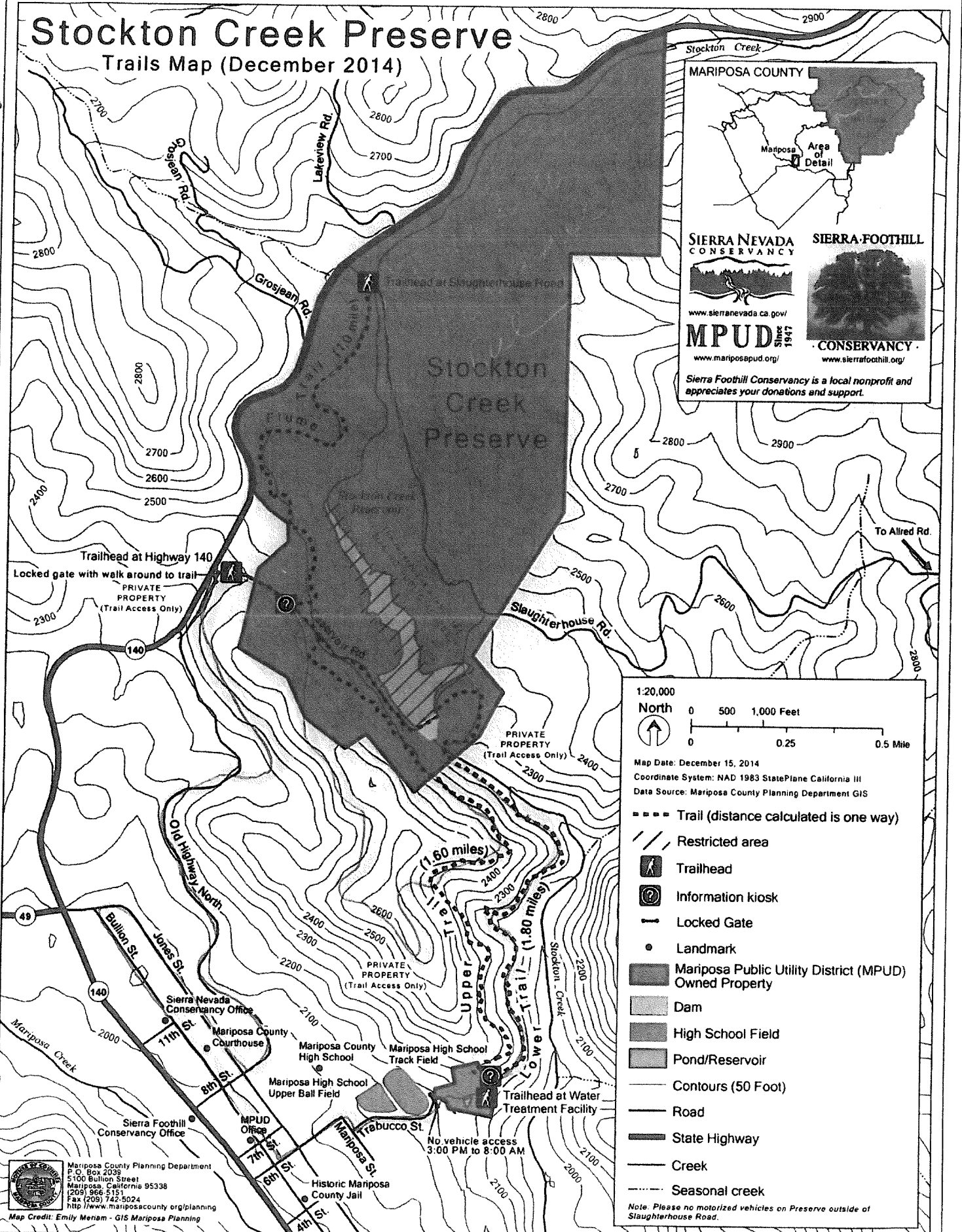
MARIPOSA COUNTY

SIERRA NEVADA CONSERVANCY
www.sierranevada.ca.gov/

SIERRA FOOTHILL CONSERVANCY
www.sierrafoothill.org/

MPUD Since 1947
www.mariposapud.org/

Sierra Foothill Conservancy is a local nonprofit and appreciates your donations and support.



1:20,000

North

Map Date: December 15, 2014
Coordinate System: NAD 1983 StatePlane California III
Data Source: Mariposa County Planning Department GIS

- Trail (distance calculated is one way)
- //// Restricted area
- ▲ Trailhead
- Ⓜ Information kiosk
- Locked Gate
- Landmark
- Mariposa Public Utility District (MPUD) Owned Property
- Dam
- High School Field
- Pond/Reservoir
- Contours (50 Foot)
- Road
- State Highway
- Creek
- Seasonal creek

Note: Please no motorized vehicles on Preserve outside of Slaughterhouse Road.

Mariposa County Planning Department
P.O. Box 2038
5100 Bullion Street
Mariposa, California 95338
(209) 966-5151
Fax (209) 742-5024
http://www.mariposacounty.org/planning

Map Credit: Emily Menam - GIS Mariposa Planning

Mariposa County makes no warranty regarding the accuracy of the GIS or the analysis and the conclusions resulting from using our GIS data.