

DEPARTMENT: Planning

By: Steven J. Engfer  
Assistant Planner

Phone: 966-5151

RECOMMENDED ACTION AND JUSTIFICATION: Policy Item: Yes \_\_\_ No X

Adopt a resolution approving the road name "Williams Road" for the subject easement. The road name is consistent with the road naming requirements of County Resolution No. 92-541, in that the proposed road name, Williams Road is named after a pioneer of historical significance, and the responding property owners served by the road approve the name.

BACKGROUND AND HISTORY OF BOARD ACTIONS:

The Board adopted Resolution No. 92-541 in 1992 establishing criteria for naming non-County roads. The road naming criteria state that road names shall be developed around some historical, botanical, zoological or geological significance. The standards also state that "the first name of historically significant people shall not be used without including the last name". (This application only proposed using the last name.) ( Mari Way was approved by the Board on January 19, 1993) All property owners served by the road must be notified, and a majority of the responding property owners must approve of the road name request.

LIST ALTERNATIVES AND CONSEQUENCES OF NEGATIVE ACTION:

ALTERNATIVES: 1) Continue matter; 2) Deny road name request.

NEGATIVE ACTION: would deny requested road name.

COSTS: ( X ) Not Applicable	
A. Budgeted Current FY	\$ _____
B. Total anticipated Costs	\$ _____
C. Required additional funding	\$ _____
D. Internal transfers	\$ _____
COSTS: ( ) 4/5th Vote Required	
A. Unanticipated revenues	\$ _____
B. Reserve for Contingencies	\$ _____
C. Source Description	\$ _____
Balance in Reserve Contingencies, If Approved:	
\$ _____	

<b>SPECIAL INSTRUCTIONS</b>	
List the attachments and number the pages consecutively:	
1.	<u>Vicinity Map and Easement Map</u>
2.	<u>Property Owner Approvals</u>

**CLERK'S USE ONLY**

Res. No.: 00-355 Ord. No.: \_\_\_\_\_

Vote - Ayes: 5 Noes: \_\_\_\_\_

Absent: \_\_\_\_\_ Abstained: \_\_\_\_\_

Approved  Denied

Minute Order Attached  No Action Necessary

The foregoing instrument is a correct copy of the original on file in this office.

Date: \_\_\_\_\_

ATTEST: \_\_\_\_\_

MARGIE WILLIAMS, Clerk of the Board

By: \_\_\_\_\_

Deputy

**ADMINISTRATIVE OFFICER'S RECOMMENDATION:**

This item on agenda as:

\_\_\_\_\_ Recommended

\_\_\_\_\_ Not Recommended

\_\_\_\_\_ For Policy Determination

\_\_\_\_\_ Submitted for Comment

\_\_\_\_\_ Returned for Further Action


Comment: \_\_\_\_\_

\_\_\_\_\_

A.O. Initials: WMA

# Mariposa County Board of Supervisors

District 1.....PATTI A. REILLY  
 District 2.....DOUG BALMAIN  
 District 3.....ROBERT C. STEWART  
 District 4.....GARRY R. PARKER  
 District 5.....BOB PICKARD



**VACANT**  
 County Administrative Officer

**MARGIE WILLIAMS**  
 Clerk of the Board

P.O. Box 784  
 MARIPOSA, CALIFORNIA 95338  
 (209) 966-3222  
 1-800-736-1252

FAX (209) 966-5147

October 27, 2000

State of California  
 Department of Forestry  
 Attn: Chief of ECC

Carolyn Jones  
 (911 Services)  
 Post Office Box 276  
 Mariposa, CA 95338

Jim Petropulos  
 Public Works Director  
 Mariposa County

John C. Fremont Healthcare Dist.  
 Post Office Box 216  
 Mariposa, CA 95338

Sierra Telephone  
 Attn.: Linda Burton  
 Oakhurst, CA 93644

Mr. Terry Hicks, Postmaster  
 United States Post Office  
 Coulterville, CA 95311

Department of Human Services  
 Attn.: Susie Gordo  
 Mariposa, CA 95338

John Davis  
 Building Director  
 Mariposa County

United States  
 Forest Service  
 Mariposa, CA 95338

Blaine Shultz  
 Fire Chief/Emergency  
 Services Officer  
 Mariposa County

Eric Toll  
 Planning Director  
 Mariposa County

Sierra Telephone  
 Attn.: John Warner  
 Oakhurst, CA 93644

Postmaster  
 U.S. Postal Service  
 Mariposa, CA 95338

Pacific Gas and Electric  
 Attn.: Butch Johnson  
 Mariposa, CA 95338

Mariposa County  
 Unified School Dist.  
 Mariposa, CA 95338

Lori Wagner  
 Public Works Coordinator  
 2300 E. Eight Mile Rd., Rm. 101  
 Stockton, CA 95210

Gary Estep  
 Assessor/Recorder  
 Mariposa County

Don Z. Phillips  
 County Clerk  
 Mariposa County

Pelk Richards  
 Sheriff  
 Mariposa County

Pacific Bell  
 Attn: Cheryl Lanning  
 Post Office Box 2658  
 Merced, CA 95344

United Parcel Service  
 Attn.: Rick Pickett  
 Merced, CA 95340

Mercy Ambulance  
 Attn.: Gene Poole  
 Mariposa, CA 95338

Mariposa Yosemite  
 Chamber of Commerce  
 Mariposa, CA 95338

TO: THOSE LISTED

Please be advised that at the Board meeting of October 17, 2000, the Mariposa County Board of Supervisors adopted Resolution Number 00-355 approving the road name "Williams Road." A map is attached showing the location of this road.

Very truly yours,

COREY HOSKINS  
 Deputy Clerk of the Board

Attachment



VICINITY MAP

ROAD NAME REQUEST

"WILLIAMS ROAD"

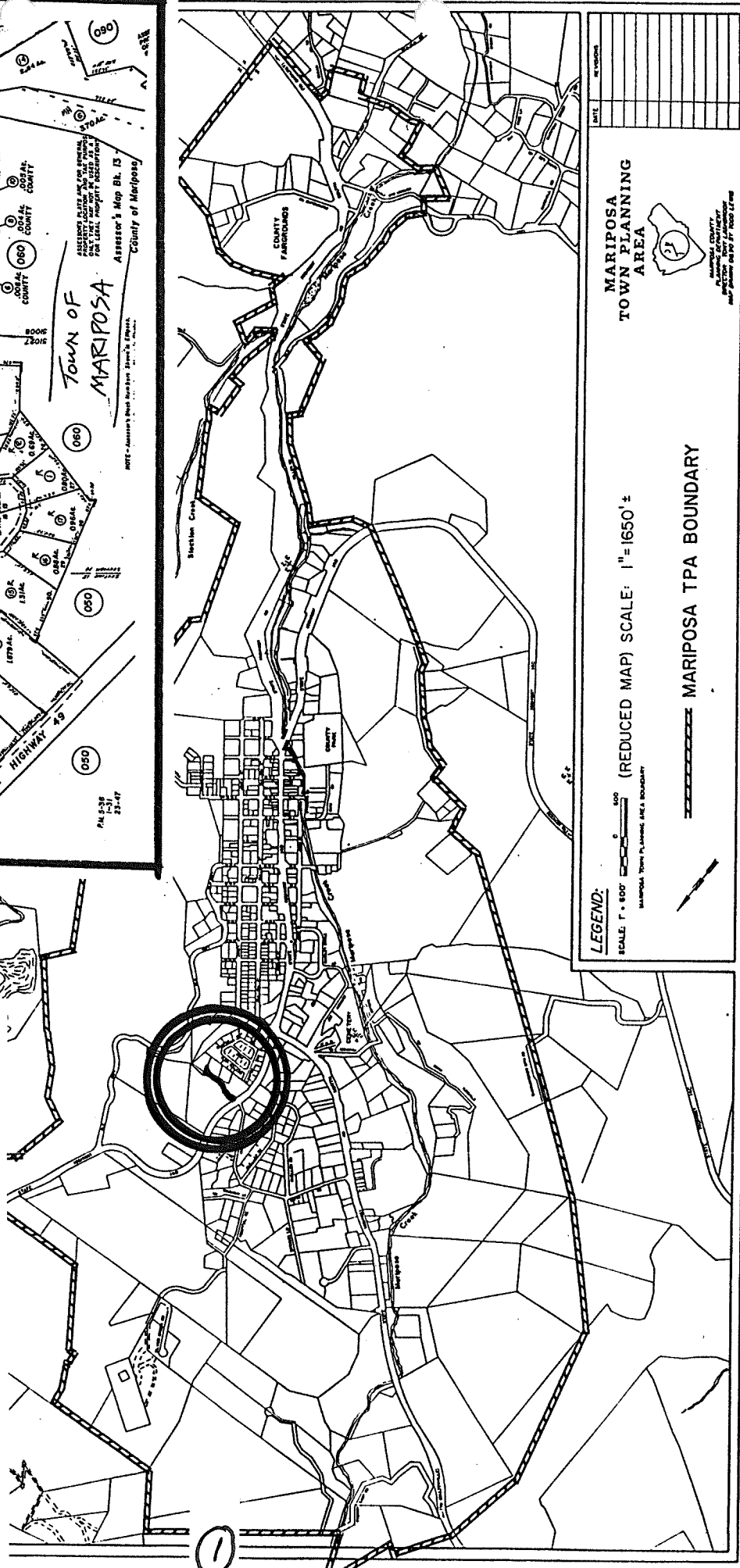
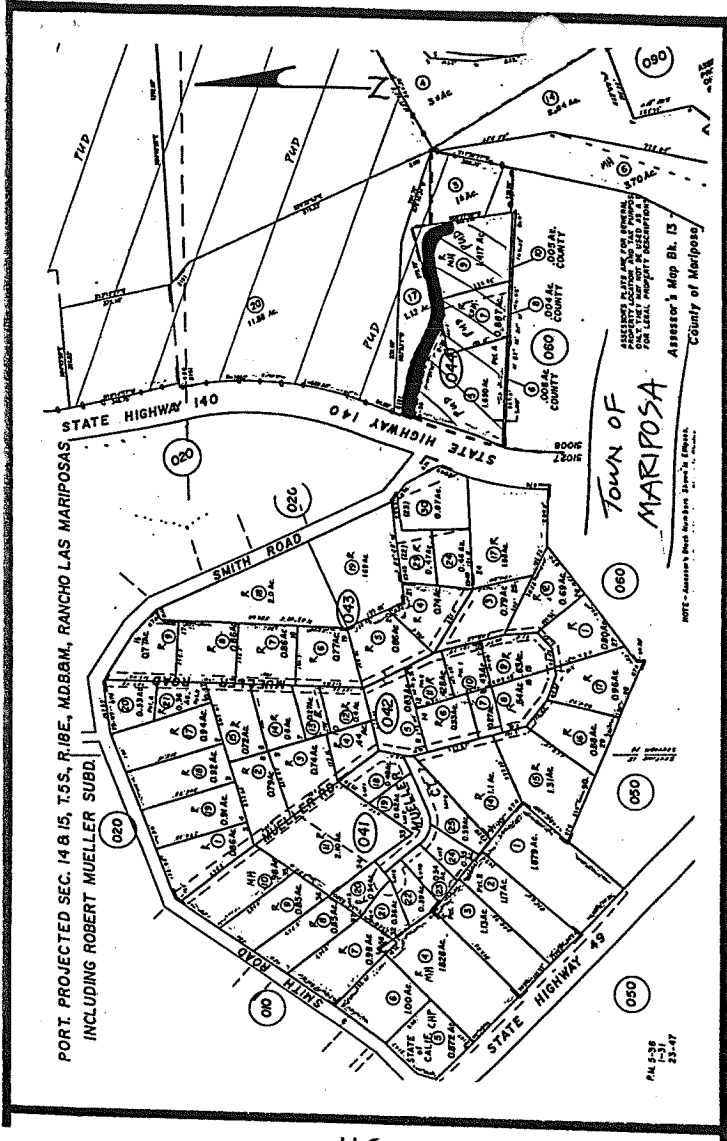
APPLICANTS: W.J. & TRENT WILLIAMS

ASSESSOR PAGES: 013-030 & 040

MARIPOSA TPA

OFF OF STATE HWY 140


LENGTH: 600 FT +/-



RECEIVED

SEP 20 2000

Mariposa County Planning Dept.



COUNTY OF MARIPOSA  
PLANNING DEPARTMENT

POST OFFICE BOX 2039 • 5100 BULLION STREET • MARIPOSA, CALIFORNIA 95338-2039  
TELEPHONE 209 . 966 . 5151 • FAX 209 . 742 . 5024 • E-MAIL ejtoll@sierratel.com

Eric Jay Toll  
Planning Director

ROAD NAME REQUEST APPLICATION

Date Submitted: 9/19/00 Received By: \_\_\_\_\_  
Date Complete: \_\_\_\_\_ Board Action: \_\_\_\_\_

Applicant: W.J. & Trent Williams  
Address: P.O. Box 283, MARIPOSA, CA 95338  
Telephone: 966-2508 / 966-2250

PROPOSED ROAD NAME: Williams Road

Is this application being submitted to comply with a condition for a Land Division Application?  YES  NO  
If yes, please indicate the Land Division Application Number: \_\_\_\_\_

EXPLAIN THE MEANING AND REASON FOR CHOOSING THE PROPOSED ROAD NAME (as it relates to the Mariposa County Road Naming Policy):

ROAD IS ACCESS TO LAND OWNED BY PIONEER, Williams Family.

Number of properties served by the road in question: 3

In accordance with the adopted policy on street/road names, property owners who own a majority of the parcels having access to the road must approve the road name under consideration. The spaces below are provided for the signature of property owners who either approve or disapprove of the name. Owners of undeveloped parcels must be included. Separate letters may also provide signatures. Please be advised that naming an existing unnamed road will change your physical street address and mailing address if your mail is delivered to your street address.

Approve	Disapprove	Printed Name	Signed Name	Assessor's Parcel Number
<input checked="" type="checkbox"/>	<input type="checkbox"/>	<u>W.J. Williams</u>	<u>W.J. Williams</u>	<u>13-<del>044</del>-044<sup>(005)</sup></u>
<input checked="" type="checkbox"/>	<input type="checkbox"/>	<u>PEARL Williams</u>	<u>Pearl Williams</u>	<u>13-<del>044</del>-044<sup>(007)</sup></u>
<input checked="" type="checkbox"/>	<input type="checkbox"/>	<u>TRENT C. Williams</u>	<u>Trent C. Williams</u>	<u>13-<del>044</del>-044<sup>(001)</sup></u>
<input type="checkbox"/>	<input type="checkbox"/>	_____	_____	<u>13-030-<del>044</del><sup>(003)</sup></u>
<input type="checkbox"/>	<input type="checkbox"/>	_____	_____	<u>013-030-017</u>
<input type="checkbox"/>	<input type="checkbox"/>	_____	_____	_____
<input type="checkbox"/>	<input type="checkbox"/>	_____	_____	_____
<input type="checkbox"/>	<input type="checkbox"/>	_____	_____	_____
<input type="checkbox"/>	<input type="checkbox"/>	_____	_____	_____

(2)