



MARIPOSA COUNTY

Planning · 209-966-5151



RESOLUTION - ACTION REQUESTED 2013-7

MEETING: January 8, 2013
TO: The Board of Supervisors
FROM: Sarah Williams, Planning Director
RE: Road Name Application - "Gold Miners Creek Road"

RECOMMENDATION AND JUSTIFICATION:

Adopt a resolution approving the road name "Gold Miners Creek Road" for the subject easement. The road name is consistent with the road naming requirements of County Resolution No. 92-541. "Gold Miners Creek Road" has been chosen due to the history of gold mining on the property. Both of the property owners served by the road have approved of the proposed road name request.

BACKGROUND AND HISTORY OF BOARD ACTIONS:

The Board adopted Resolution No. 92-541 in 1992 establishing criteria for naming non-County roads. In accordance with this resolution, road names are to be developed around some historical, botanical, zoological or geological significance as they directly relate to Mariposa County. All property owners served by the road must be notified. If it is shown that a majority of the property owners served by a road cannot reach an agreement on a proposed name, then a property owner served by the road may request that the Board of Supervisors name the road.

ALTERNATIVES AND CONSEQUENCES OF NEGATIVE ACTION:


The need for a road name is a condition of approval for Land Division # 2007-063; recording of the parcel map would not be possible without the approval of a road name

ATTACHMENTS:

Project Vicinity Map - Gold Miners Creek Road (PDF)
Road Name Application (PDF)

CAO RECOMMENDATION

Requested Action Recommended


Rick Benson, County Administrator/Office


RESULT: ADOPTED BY CONSENT VOTE [UNANIMOUS]

MOVER: Kevin Cann, District IV Supervisor

SECONDER: John Carrier, District V Supervisor

AYES: Stetson, Bibby, Cann, Carrier, Jones

Mariposa County Board of Supervisors



RICHARD J. BENSON
County Administrative Officer

RENÉ LAROCHE
Clerk of the Board

P. O. Box 784
Mariposa, CA 95338
(209) 966-3222
(800) 736-1252

Fax (209) 966-5147

www.mariposacounty.org/board

District 1 LEE STETSON
District 2 MERLIN JONES
District 3 JANET BIBBY
District 4 KEVIN CANN
District 5 JOHN CARRIER

CalFire Attn: Jim Peace 5366 Highway 49 North Mariposa, CA 95338	Becky Crafts Assessor Recorder Mariposa County INTEROFFICE	David Martin, District Ranger U.S. Forest Service Bass Lake Ranger District 57003 Road 225 North Fork, CA 93643-9734	Keith Williams Mariposa County Clerk INTEROFFICE
Sierra Telephone Linda Burton Post Office Box 219 Oakhurst, CA 93644	Pete Rei Public Works Director INTEROFFICE	Jim Wilson, Fire Chief Emergency Services Officer INTEROFFICE	Sarah Williams, Director Mariposa County Planning INTEROFFICE
Sierra Telephone Attn: Marc McNally Post Office Box 219 Oakhurst, CA 93644	AT&T Data Base Center/SLOC 177 E. Colorado Blvd., #1055 Pasadena, CA 91105-1936	Doug Binnewies, Sheriff Mariposa Sheriff's Department INTEROFFICE	Postmaster United States Postal Service Mariposa, CA 95338
Mrs. Carolyn Jones (911 Services) Mariposa Sheriff's Department P.O. Box 276 Mariposa, CA 95338 INTEROFFICE	United Parcel Service Attn: Clint Robison 334 South Highway 59 Merced, CA 95341	Terry Hicks, Postmaster United States Post Office 5008 Main Street Coulterville, CA 95311	Pacific Gas and Electric Attn: Mr. Butch Johnson P.O. Box 158 Mariposa, CA 95338
Dept. of Human Services Social Services Division INTEROFFICE	Mercy Ambulance Attn: Gene Poole P.O. Box 5004 Mariposa, CA 95338	Mariposa County Unified School District P.O. Box 8 Mariposa, CA 95338	Mariposa/Yosemite Chamber of Commerce P.O. Box 425 Mariposa, CA 95338
Emily Meriam GIS Specialist Mariposa Co. Planning Dept. INTEROFFICE	John C. Fremont Healthcare P.O. Box 216 Mariposa, CA 95338	Public Works Coordinator 2300 E. Eight Mile Road, Room 101 Stockton, CA 95210	

TO: AFFECTED AGENCIES

Please be advised that the Mariposa County Board of Supervisors adopted Resolution 13-7 tentatively approving the road name Gold Miners Creek Road, to be effective upon the filing (recordation) of the parcel map or final map for this land division project. A map is attached showing the location of this road.

You will be sent another notice when this road name is effective.

Sincerely,

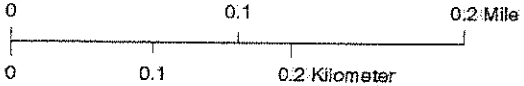
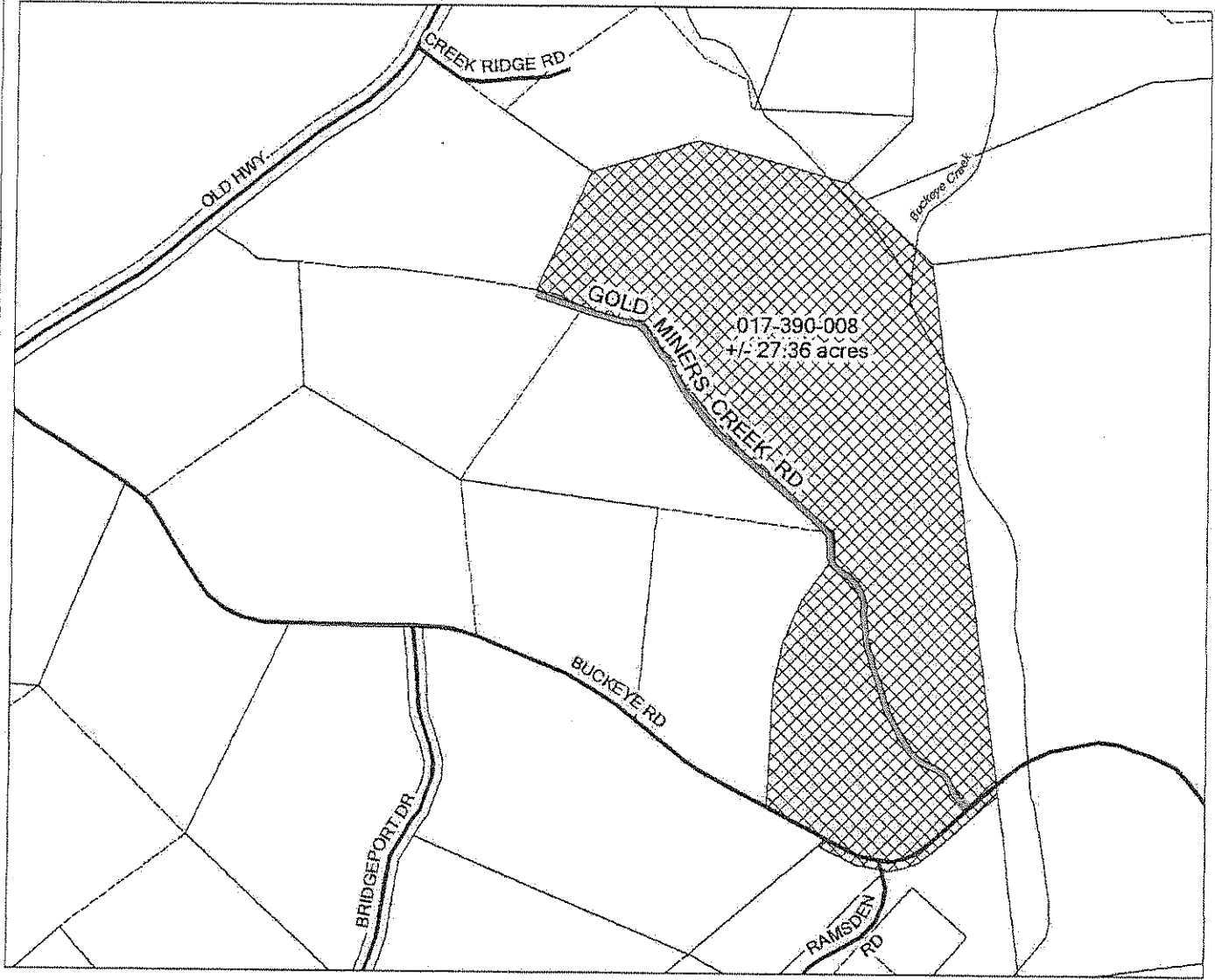
Tracy Gauthier
Deputy Clerk of the Board

Attachment

Updated 1/4/13






Mariposa County Planning Department

Project Vicinity Map - Gold Miners Creek Road




1:5,000

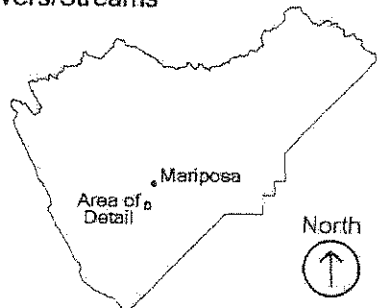
PROJECT TYPE: Road Name Application 2012-185
ROAD NAME: Gold Miners Creek Road
PROJECT NAME: Ron Johnston & Pat Bloed
APN: 017-390-008
SITE ADDRESS: Unassigned Buckeye Road

-  New Road
-  Project Location
-  Assessor Parcel Map
-  Roads
-  Rivers/Streams

Map created on: December 5, 2012
 Data Source: Parcel map from Mariposa County Assessor's Map October 2011 Update
 Map created by: EE Meriam, GIS Technician



Mariposa County Planning Department
 PO BOX 2039 5100 Bullion Street
 Mariposa, California 95338-2039
 209.966.5151 FAX 209.742.5024
 mariposaplanning@mariposacounty.org
 http://www.mariposacounty.org/planning



Mariposa County makes no warranty regarding the accuracy of the GIS or the analysis and conclusions resulting from using our GIS data.