



MARIPOSA COUNTY

Planning · 209-966-5151



RESOLUTION - ACTION REQUESTED 2013-171

MEETING: May 7, 2013

TO: The Board of Supervisors

FROM: Sarah Williams, Planning Director

RE: Approve Extension of Road Name - Shooting Star Road

RECOMMENDATION AND JUSTIFICATION:

Approve Road Name Application No. 2013-069, Approving the Proposed Road Name "Shooting Star Road" for the Subject Easement. The road name is consistent with the road naming requirements of County Resolution No. 92-541. Shooting Star is a native flower at the proposed site. Road Name Application 2010-099 was approved on March 15, 2011 naming the road from Hornitos Road to the property line of APN 011-311-007 "Shooting Star Road". This request is to name the extension of that road through APN 011-311-007 to the property line of 011-311-008. All property owners served by the road approve of the proposed road name request.

BACKGROUND AND HISTORY OF BOARD ACTIONS:

The Board adopted Resolution No. 92-541 in 1992 establishing criteria for naming non-County roads. In accordance with this resolution, road names are to be developed around some historical, botanical, zoological or geological significance as they directly relate to Mariposa County. All property owners served by the road must be notified. If it is shown that a majority of the property owners served by a road cannot reach an agreement on a proposed name, then a property owner served by the road may request that the Board of Supervisors name the road.

ALTERNATIVES AND CONSEQUENCES OF NEGATIVE ACTION:


A road name is a condition of approval for Land Division 2011-109. If the road remains unnamed then the recording of the parcel map would be delayed until the road name is resolved

ATTACHMENTS:

Road Name Application (PDF)
Project Vicinity Map (PDF)
Parcel Map (PDF)
Property Owner Approval (PDF)

CAO RECOMMENDATION

Requested Action Recommended


Rick Benson, County Administrative Office

RESULT: ADOPTED [UNANIMOUS]


MOVER: Merlin Jones, District II Supervisor

SECONDER: John Carrier, District V Supervisor

AYES: Lee Stetson, Merlin Jones, Kevin Cann, John Carrier

EXCUSED: Janet Bibby

Mariposa County Board of Supervisors



RICHARD J. BENSON
County Administrative Officer

RENÉ LAROCHE
Clerk of the Board

P. O. Box 784
Mariposa, CA 95338
(209) 966-3222
(800) 736-1252

Fax (209) 966-5147

www.mariposacounty.org/board

District 1 LEE STETSON
District 2 MERLIN JONES
District 3 JANET BIBBY
District 4 KEVIN CANN
District 5 JOHN CARRIER

CalFire Attn: Jim Peace 5366 Highway 49 North Mariposa, CA 95338	Becky Crafts Assessor Recorder Mariposa County INTEROFFICE	David Martin, District Ranger U.S. Forest Service Bass Lake Ranger District 57003 Road 225 North Fork, CA 93643-9734	Keith Williams Mariposa County Clerk INTEROFFICE
Sierra Telephone Linda Burton Post Office Box 219 Oakhurst, CA 93644	Pete Rei Public Works Director INTEROFFICE	Jim Wilson, Fire Chief Emergency Services Officer INTEROFFICE	Sarah Williams, Director Mariposa County Planning INTEROFFICE
Sierra Telephone Attn: Marc McNally Post Office Box 219 Oakhurst, CA 93644	AT&T Data Base Center/SLOC 177 E. Colorado Blvd., #1055 Pasadena, CA 91105-1936	Doug Binnewies, Sheriff Mariposa Sheriff's Department INTEROFFICE	Postmaster United States Postal Service Mariposa, CA 95338
Mrs. Carolyn Jones (911 Services) Mariposa Sheriff's Department P.O. Box 276 Mariposa, CA 95338 INTEROFFICE	United Parcel Service Attn: Clint Robison 334 South Highway 59 Merced, CA 95341	Terry Hicks, Postmaster United States Post Office 5008 Main Street Coulterville, CA 95311	Pacific Gas and Electric Attn: Mr. Butch Johnson P.O. Box 158 Mariposa, CA 95338
Dept. of Human Services Social Services Division INTEROFFICE	Mercy Ambulance Attn: Gene Poole P.O. Box 5004 Mariposa, CA 95338	Mariposa County Unified School District P.O. Box 8 Mariposa, CA 95338	Mariposa/Yosemite Chamber of Commerce P.O. Box 425 Mariposa, CA 95338
Emily Meriam GIS Specialist Mariposa Co. Planning Dept. INTEROFFICE	John C. Fremont Healthcare P.O. Box 216 Mariposa, CA 95338	Public Works Coordinator 2300 E. Eight Mile Road, Room 101 Stockton, CA 95210	

TO: AFFECTED AGENCIES

Please be advised that the Mariposa County Board of Supervisors adopted Resolution Number 13-171, tentatively approving the road name Shooting Star Road for the subject easement, to be effective upon the filing (recording) of the parcel map or final map. A map is attached showing the location of this road.

You will be sent another notice when this road name is effective.

Sincerely,

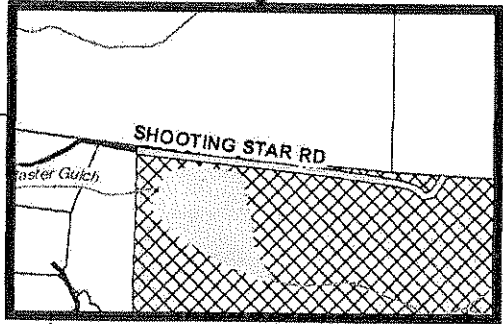
Tracy Gauthier
Deputy Clerk of the Board

Attachment

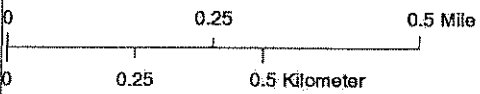
Updated 1/4/13

Mariposa County Planning Department

Project Vicinity Map - Shooting Star Road



011-311-007
± 141.96 acres



1:13,500

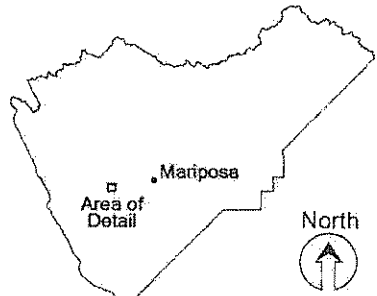
- Project Location
- Assessor Parcel Map
- Lakes/Ponds
- New Road Segment
- Roads
- Hydrology

PROJECT TYPE: Land Division 2011-109 Shooting Star Road
ROAD NAME APP. #: 2013-069
APPLICANT: Ron & Linda Dinnel
APN: 011-311-007
SITE ADDRESS: 5556A Hornitos Road, Catheys Valley

Map created on: April 17, 2013
 Data Source: Parcel map from Mariposa County Assessor's Map April 2013 Update
 Map created by: EE Merlam, GIS Technician



Mariposa County Planning Department
 PO BOX 2039 5100 Bullion Street
 Mariposa, California 95338-2039
 209.966.5151 FAX 209.742.5024
 mariposaplanning@mariposacounty.org
 http://www.mariposacounty.org/planning



Mariposa County makes no warranty regarding the accuracy of the GIS or the analysis and conclusions resulting from using our GIS data.

REVISED TENTATIVE PARCEL MAP

FOR
RONALD A. & LINDA G. DINNELL, TRUSTEES
PO BOX 265
CATHEYS VALLEY, CA 95306 (209) 374-9000
BEING A DIVISION OF A PORTION OF SECTION
27, T. 5 S., R. 17 E., M.D.B. & H.


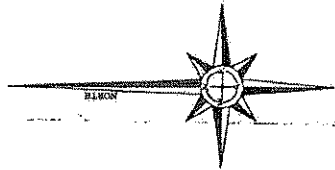
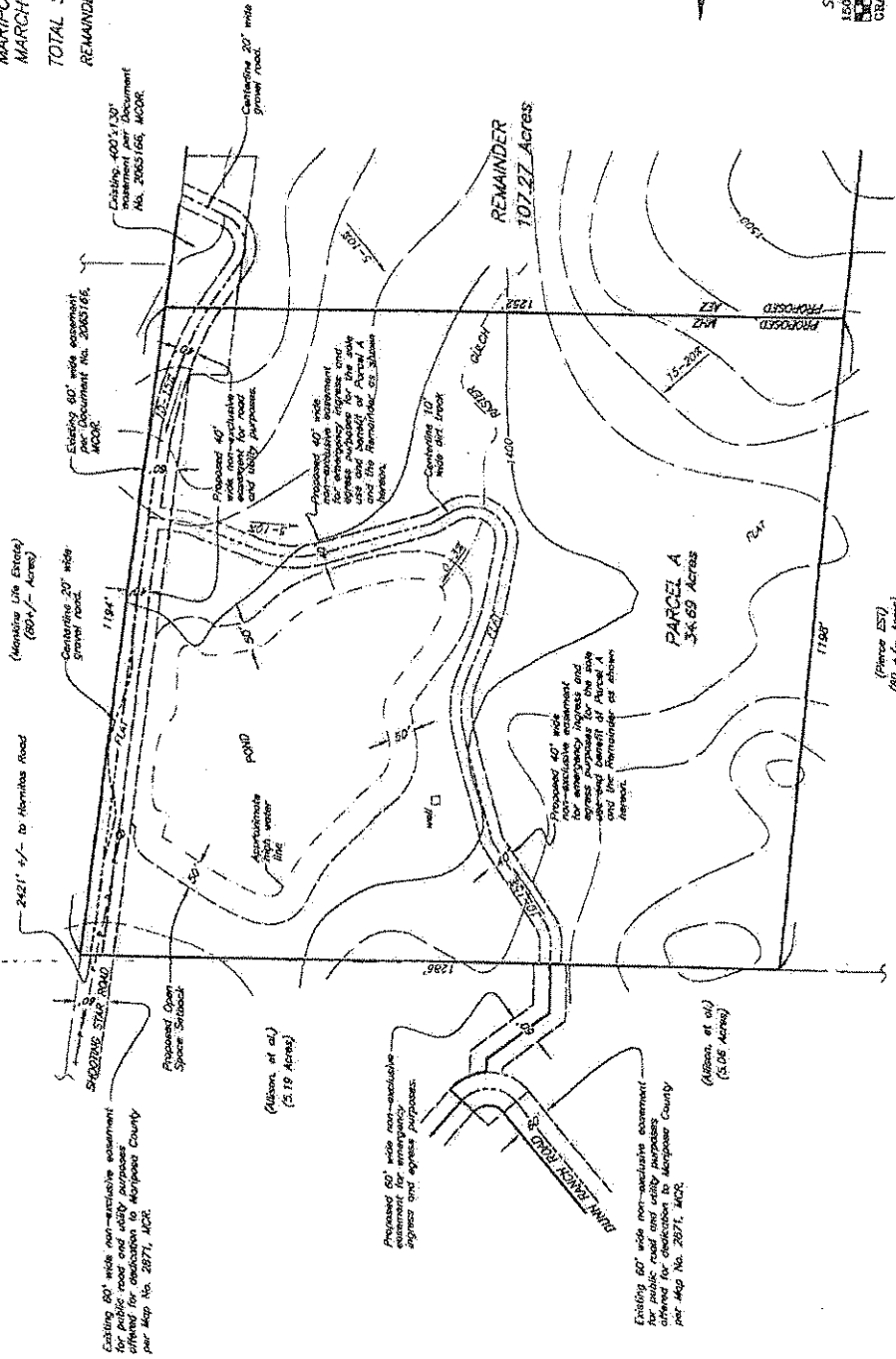
MARIPOSA COUNTY
MARCH 2012
CALIFORNIA
SCALE: 1" = 150'
TOTAL SUBDIVIDED AREA: 141.96 +/- AC.
REMAINDER: 107.27 AC. PARCEL A: 34.69 AC.

SHEET 2 OF 2 SHEETS

RECEIVED

MAR 1 6 2012

Mariposa County Planning Dept.



FREEMAN & SEAMAN LAND SURVEYORS
P.O. Box 13005
5037 Bullion Street
Mariposa, CA 95336
Mariposa (209) 966-1896
Oakhurst (209) 683-4797
062706.ctb/100-0371962.dwg

June 1, 2001



RECEIVED

APR 05 2013

**MARIPOSA COUNTY
ROAD NAME APPLICATION AND
GENERAL INFORMATION**

Mariposa County Planning Department
5100 Bullion Street, P.O. Box 2039
Mariposa, CA 95338
Telephone (209) 966-5151 FAX (209) 742-5024
Website: www.mariposacounty.org

Mariposa County Planning Dept.
Date Submitted _____
Date Complete _____

For Office Use Only

Received By _____

Board Action _____

Applicant Ron + Linda Dinnel

Address P.O. Box 265 Cathays Valley, CA 95306

Telephone 209-374-9000

E-Mail Address dinnels4dranch@yahoo.com

PROPOSED ROAD NAME (please list a first, second and third choice of road name)

1st choice Shooting Star Road (Existing)

2nd choice N/A

3rd choice N/A

Is this application being submitted to comply with a condition for a Land Division Application? YES NO

If yes, please indicate the Land Division Application Number 2011-109

EXPLAIN THE MEANING AND REASON FOR CHOOSING THE PROPOSED ROAD NAME

(as it relates to the Mariposa County Road Naming Policy):

Continuation of existing road.

Number of properties served by the road in question 6

In accordance with the adopted policy on street/road names, property owners who own a majority of the parcels having access to the road must approve the road name under consideration. The spaces below are provided for the signature of property owners who either approve or disapprove of the name. Owners of undeveloped parcels must be included. Separate letters may also provide signatures. Please be advised that naming an existing unnamed road will change your physical street address and mailing address if your mail is delivered to your street address.

Approve	Disapprove	Printed Name	Signed Name	Assessor's Parcel Number
<input type="checkbox"/>	<input type="checkbox"/>	_____	_____	_____
<input type="checkbox"/>	<input type="checkbox"/>	_____	_____	_____
<input type="checkbox"/>	<input type="checkbox"/>	_____	_____	_____
<input type="checkbox"/>	<input type="checkbox"/>	_____	_____	_____
<input type="checkbox"/>	<input type="checkbox"/>	_____	_____	_____
<input type="checkbox"/>	<input type="checkbox"/>	_____	_____	_____
<input type="checkbox"/>	<input type="checkbox"/>	_____	_____	_____
<input type="checkbox"/>	<input type="checkbox"/>	_____	_____	_____
<input type="checkbox"/>	<input type="checkbox"/>	_____	_____	_____

We believe this road name has been previously approved by all property owners.

June 1, 2001



MARIPOSA COUNTY ROAD NAME APPLICATION AND GENERAL INFORMATION

Mariposa County Planning Department
5100 Bullion Street, P.O. Box 2039
Mariposa, CA 95338
Telephone (209) 966-5151 FAX (209) 742-5024
Website: www.mariposacounty.org

For Office Use Only
Date Submitted _____ Received By _____
Date Complete _____ Board Action _____

Applicant Gen + Linda Dinnel
Address P.O. Box 265 Cathays Valley, CA 95306
Telephone 209-377-9000 E-Mail Address dinnels4@earthlink.net

PROPOSED ROAD NAME (please list a first, second and third choice of road name)
1st choice Shooting Star Road
2nd choice
3rd choice

Is this application being submitted to comply with a condition for a Land Division Application? [X] YES [] NO
If yes, please indicate the Land Division Application Number 2011-109

EXPLAIN THE MEANING AND REASON FOR CHOOSING THE PROPOSED ROAD NAME
(as it relates to the Mariposa County Road Naming Policy):

Existing road name. No change

Number of properties served by the road in question 6

In accordance with the adopted policy on street/road names, property owners who own a majority of the parcels having access to the road must approve the road name under consideration. The spaces below are provided for the signature of property owners who either approve or disapprove of the name. Owners of undeveloped parcels must be included. Separate letters may also provide signatures. Please be advised that naming an existing unnamed road will change your physical street address and mailing address if your mail is delivered to your street address.

Table with columns: Approve, Disapprove, Printed Name, Signed Name, Assessor's Parcel Number. Includes signature of SABRA ABBATE and parcel number 011-311-008.