Board of Supervisor Districts
Mariposa County, California

Effective Date of Map:
January 6, 2012

Coordinate System: NAD 1983 State Plane California III

Map Date: December 20, 2011

Map Credit: Emily Meriam; Mariposa County Planning Department

Data Source: US Census Bureau 2010; Mariposa County GIS 2011

Mariposa County makes no warranty regarding the accuracy of the GIS or the analysis and conclusions resulting from using our GIS data.

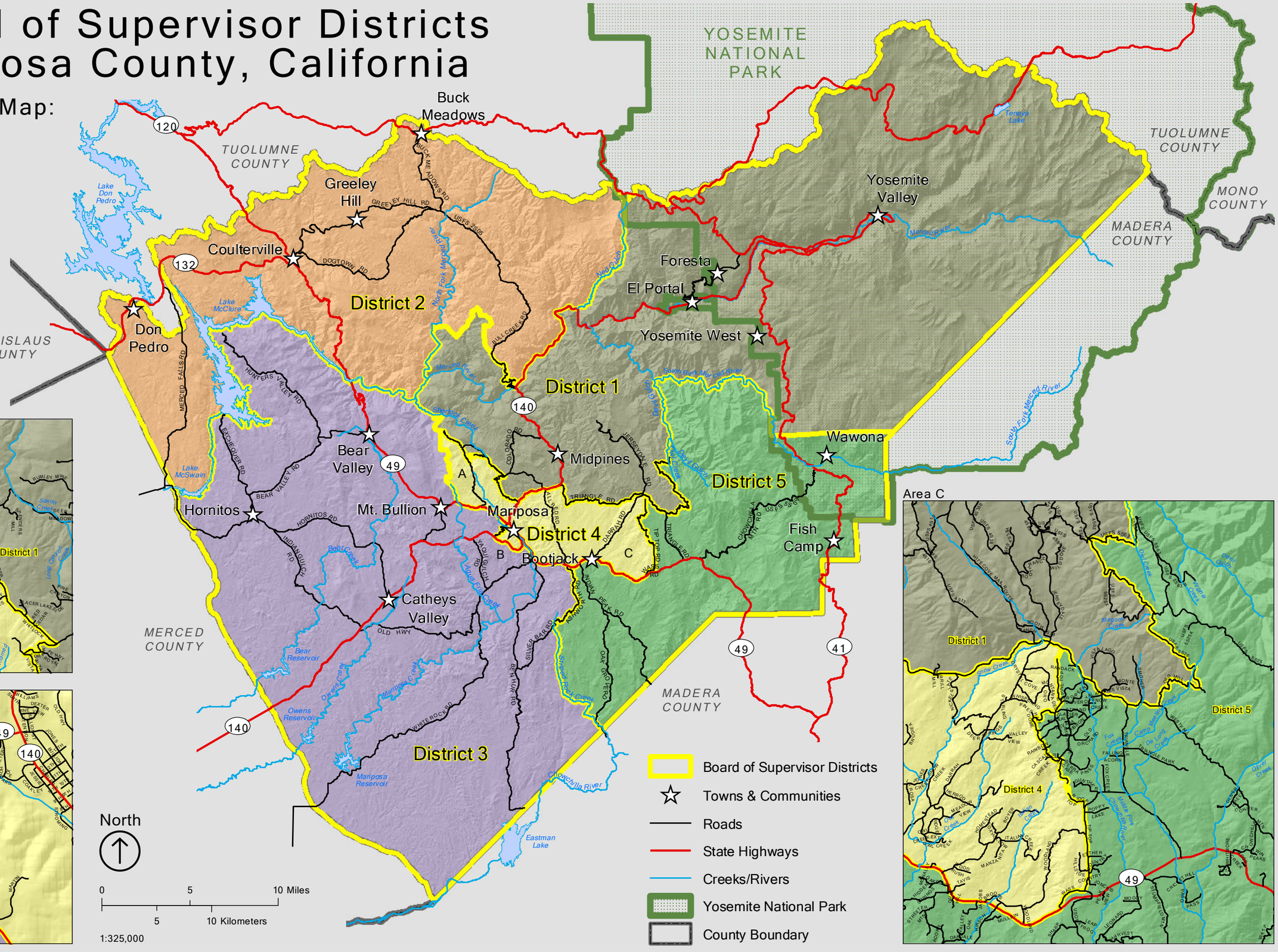

Area A

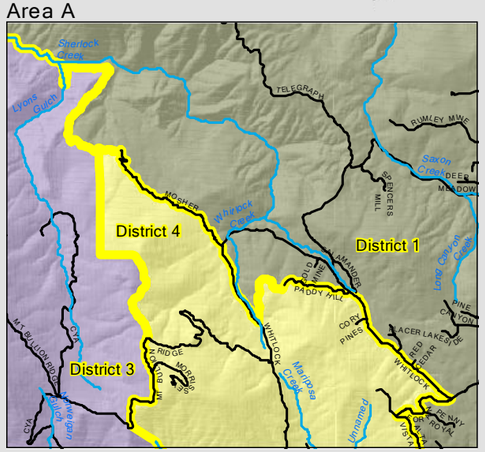

Area B

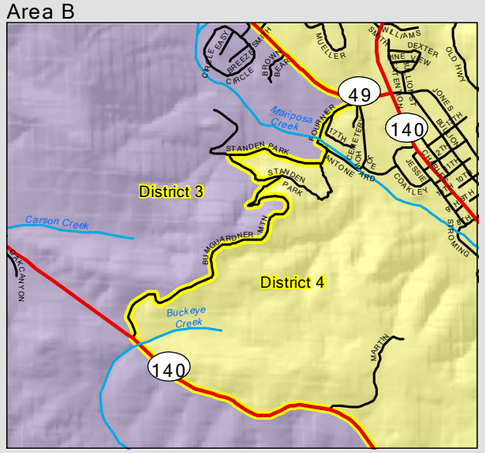

Area C